

**+NOTICE!!**

**These documents have been scanned!**

**Do not place un-scanned documents beneath this notice!**

**Do not remove this notice from this file!**

GPO Jacket No. 560-102  
Print Order 61540  
Rise Business Services, LLC  
Job=AZ15 8/14/2019



Box Number= AZ15225



Claim Begin-End: AMC104033-AMC104036

**1 Initial Receipt**



AZ15225-4

AMC113312-AMC116478

UNITED STATES  
DEPARTMENT OF THE INTERIOR  
BUREAU OF LAND MANAGEMENT

RECEIPT AND ACCOUNTING ADVICE

NO. 2062024

04

WG/AZ

08/04/94

Subject: CLAIM MAINTENANCE FEE 1995 (21)

2 10 13

2,100.00

Applicant:

GREFCO INC.  
3435 W. LOMITA BLVD  
TORRANCE CA. 90509

SAME CK. # 0187594

Remitter:

Assignor:

LEASE MANAGEMENT DATA									
<input type="checkbox"/> NEW <input type="checkbox"/> UPDATE <input type="checkbox"/> PAYMENT									
ORIGINAL SERIAL NO.	ASG.	TYPE	ST.	CTY.	FUND SYMBOL			ACRES/UNITS	RATE
AMC 298908, ET AL									
AMOUNT	ANV. DATE	EXP. DATE	BILL CYC.	S/C	DISTRICT	NEXT BILL	MISC. DATA	U of M	ACTUAL UNITS
ASSIGNMENT SERIAL NO.	ASG.	TYPE	ST.	CTY.	FUND SYMBOL			ACRES/UNITS	RATE
AMOUNT	ANV. DATE	EXP. DATE	BILL CYC.	S/C	DISTRICT	NEXT BILL	MISC. DATA	U of M	ACTUAL UNITS

APPLY REMITTANCE			
ACTION	FUND SYMBOL	CTY.	AMOUNT
FILING FEE			
RENTAL			
UNEARNED			
REFUND			
TOTAL			
AMOUNT DUE			

Remarks:

104033-~~6~~<sup>6</sup>  
130722-3  
201588-9  
244339-41  
298908-~~15~~<sup>15</sup>  
300364-5

} 21

BY:

DATE:

<input type="checkbox"/> Lease in Escrow?	
<input type="checkbox"/> KGS?	Of Interest?
<input type="checkbox"/> Auto Escalates?	Operating Rights?
<input type="checkbox"/> Auto Renew?	Operator
	Bond Filed?

FOR MMS USE ONLY

BILLEE NUMBER	FOREST REFUGE
OCS SECTION	
CODE	

UNITED STATES  
DEPARTMENT OF THE INTERIOR  
BUREAU OF LAND MANAGEMENT

No. **973138**

*In Team 80  
99  
of*

Form 1370-20  
(November 1967)

**5-8-80**

DATE

PARENT SERIAL NUMBER

ASSIGNMENT SERIAL NUMBER

**Mining Claim Location Notices(4):Lit.No. 4,5,11,19**

APPLICANT:

REMITTER IF DIFFERENT THAN APPLICANT:

Grefco, Inc.  
3450 Wilshire Blvd  
Los Angeles, CA 90010

*Indexed  
a me 104033 thru  
a me 104036*

PURPOSE	FUND SYMBOL	AMOUNT
FILING FEE EARNED	140850	20 00
ADVANCE FILING FEE AND/OR RENTAL	14X6800	

ACRES	COUNTY	OLD LEASE	NEW LEASE
NEW LEASE			

	FUND SYMBOL	COUNTY	AMOUNT
APPLY: FILING FEE	140850		

ASSIGNMENT: COMPLETE AREA

PORTION OF AREA: ASSIGNED AREA

RETAINED AREA

RENTAL

REFUND

RETAIN IN UNEARNED ACCOUNT

TOTAL

REMARKS

OF INTEREST BUT NOT OF SPECIFIC AREA:

BOND FILED

NO BOND FILED

BY \_\_\_\_\_ DATE \_\_\_\_\_

**DO NOT ACCEPT THIS COPY AS A RECEIPT**

**ACCOUNTING ADVICE COPY**

UNITED STATES  
DEPARTMENT OF THE INTERIOR  
BUREAU OF LAND MANAGEMENT

No. 973138

5-8-80

DATE

PARENT SERIAL NUMBER

ASSIGNMENT SERIAL NUMBER

Mining Claim Location Notices(4):Lit.No. 4,5,11,19

APPLICANT:

SUBJECT  
REMITTER IF DIFFERENT THAN APPLICANT:

Grefco, Inc.  
3450 Wilshire Blvd  
Los Angeles, CA 90010

*Indexed  
a me 104033 thru  
a me 104036*

*Dr Team  
99  
of*

PURPOSE	FUND SYMBOL	AMOUNT
FILING FEE EARNED	140850	20 00
ADVANCE FILING FEE AND/OR RENTAL	14X6800	

ACRES	COUNTY	OLD LEASE	NEW LEASE
NEW LEASE			

FUND SYMBOL	COUNTY	AMOUNT
APPLY: FILING FEE 140850		
RENTAL		

ASSIGNMENT: COMPLETE AREA

PORTION OF AREA: ASSIGNED AREA

RETAINED AREA

REFUND

RETAIN IN UNEARNED ACCOUNT

TOTAL

REMARKS

OF INTEREST BUT NOT OF SPECIFIC AREA:

BOND FILED

NO BOND FILED

BY \_\_\_\_\_ DATE \_\_\_\_\_

DO NOT ACCEPT THIS COPY AS A RECEIPT

CASE FOLDER COPY

**NOTICE!!**

**These documents have been scanned!**

**Do not place un-scanned documents beneath this notice!**

**Do not remove this notice from this file!**

GPO Jacket No. 560-102  
Print Order 61540  
Rise Business Services, LLC  
Job=AZ15 8/14/2019



Box Number= AZ15225



Claim Begin-End: AMC104033-AMC104036

**2 Correspondence**



AZ15225-4

AMC113312-AMC116478



# United States Department of the Interior



BUREAU OF LAND MANAGEMENT

Arizona State Office

One North Central Avenue, Suite 800

Phoenix, Arizona 85004-4427

www.blm.gov/az/

**AUG 01 2016**

In Reply Refer To:

3800 (9200) IO

AMC104033; AMC130722;

AMC201588; AMC244339;

AMC298908; AMC300364

CERTIFIED MAIL – RETURN RECEIPT REQUESTED 7015 1520 0002 6611 0380

## NOTICE

GREFCO INC	:	This Decision Affects Those Claims
777 S FLAGLER DR STE 500	:	Shown in the Block Below.
WEST PALM BEACH, FL 33401	:	

---

AMC104033-AMC104036; AMC130722-AMC130723; AMC201588-AMC201589; AMC244339-AMC244341; AMC298908-AMC298915; AMC300364-AMC300365  
 LIT NO. 4; LIT NO. 5; LIT NO. 11; LIT NO. 19; LIT NO. 8; LIT NO. 18; LIT NO. 9; LIT NO. 10;  
 LIT NO. 3; LIT NO. 15; LIT NO. 16; LIT NO. 1; LIT NO. 2; LIT NO. 6; LIT NO. 7A; LIT NO.  
 7B; LIT NO. 7C; LIT NO. 13; LIT NO. 21; LIT NO. 12; LIT NO. 20

---

### Transfer(s) Not Processed

A conveyance document to transfer ownership of the mining claim(s) listed above was received by the Bureau of Land Management (BLM) Arizona State Office. The transfer(s) of ownership cannot be processed for the following reason(s):

We received your request to process a Quitclaim Deed for 21 transfers. The processing fee for a transfer of interest is \$10 per claim, per each grantee. A payment of \$121 was received, but there is a shortage of \$89 that is required to complete the transfer of interests.

If appropriate, please submit a corrected conveyance document, required documents, or additional fees, within 30 days of your receipt of this notice. If the required information is not received within the 30-day timeframe, no further action will be taken, and the BLM will retain the non-refundable processing fees submitted.

If additional information is required, please contact Iran Ortega at 602-417-9355. Please include your AMC serial number(s) on all correspondence.

A handwritten signature in black ink that reads "Rebecca Heick". The signature is written in a cursive style with a large initial 'R'.

Rebecca Heick  
Deputy State Director  
Lands, Minerals and Energy Division

## SENDER: COMPLETE THIS SECTION

- Complete items 2, and 3.  
 Print name and address on the reverse and return the card to you.  
 Write on the back of the mailpiece, if space permits.

## 1. Article Addressed to:

GREFCO INC  
 777 S FLAGLER DR STE 500  
 WEST PALM BEACH FL 33401  
 920/10/AMC104033/130722/201588  
 /244339/298908/300364



9590 9402 1831 6104 4740 41

## 2. Article Number (Transfer from service label)

7015 1520 0002 6611 0380

## COMPLETE THIS SECTION ON DELIVERY

## A. Signature

X *Jose Ross*

- Agent  
 Addressee

## B. Received by (Printed Name)

*Jose Ross*

## C. Date of Delivery



- D. Is delivery address different from item 1?  Yes  
 If YES, enter delivery address below:  No

## 3. Service Type

- Adult Signature  
 Adult Signature Restricted Delivery  
 Certified Mail®  
 Certified Mail Restricted Delivery  
 Collect on Delivery  
 Collect on Delivery Restricted Delivery  
 Insured Mail  
 Mail Restricted Delivery (0)  
 Priority Mail Express®  
 Registered Mail™  
 Registered Mail Restricted Delivery  
 Return Receipt for Merchandise  
 Signature Confirmation™  
 Signature Confirmation Restricted Delivery



USPS TRACKING #



First-Class Mail  
Postage & Fees Paid  
USPS  
Permit No. G-10


9590 9402 1831 6104 4740 41

United States  
Postal Service

• Sender: Please print your name, address, and ZIP+4® in this box•

PHOENIX, ARIZONA  
UNITED STATES  
DEPARTMENT OF THE INTERIOR  
Bureau of Land Management  
Arizona State Office  
One N. Central Avenue, Suite 800  
Phoenix, AZ 85004-4427


RECEIVED  
BLM ARIZONA STATE OFFICE  
2016 AUG 9 9:08 AM



**SENDER: COMPLETE THIS SECTION**

Complete items 2, and 3.  
 Print name and address on the reverse  
 and return the card to you.  
 Attach to the back of the mailpiece,  
 if space permits.


1. Article Addressed to:  
**GREFCO INC**  
 777 S FLAGLER DR STE 500  
 WEST PALM BEACH FL 33401  
 920/10/AMC104033/130722/201588  
 /244339/298908/300364



9590 9402 1831 6104 4740 41

2. Article Number (Transfer from service label)  
 7015 1520 0002 6611 0380

**COMPLETE THIS SECTION ON DELIVERY**

A. Signature  
  Agent  
 Addressee

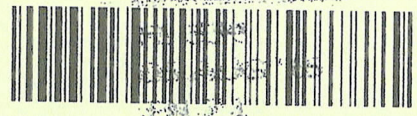
B. Received by (Printed Name)  
 Jose Ross

C. Date of Delivery


D. Is delivery address different from item 1?  Yes  
 If YES, enter delivery address below:  No

3. Service Type  
 Adult Signature  
 Adult Signature Restricted Delivery  
 Certified Mail®  
 Certified Mail Restricted Delivery  
 Collect on Delivery  
 Collect on Delivery Restricted Delivery  
 Insured Mail  
 Mail Restricted Delivery (D)  
 Priority Mail Express®  
 Registered Mail™  
 Registered Mail Restricted Delivery  
 Return Receipt for Merchandise  
 Signature Confirmation™  
 Signature Confirmation Restricted Delivery

**USPS TRACKING#**




9590 9402 1831 6104 4740 41



First-Class Mail  
 Postage & Fees Paid  
 USPS  
 Permit No. G-10

**United States  
 Postal Service**

• Sender: Please print your name, address, and ZIP+4® in this box®  
**PHOENIX, ARIZONA**  
 UNITED STATES  
 DEPARTMENT OF THE INTERIOR  
 Bureau of Land Management  
 Arizona State Office  
 One N. Central Avenue, Suite 800  
 Phoenix, AZ 85004-4427





# United States Department of the Interior

BUREAU OF LAND MANAGEMENT

ARIZONA STATE OFFICE  
2400 VALLEY BANK CENTER  
PHOENIX, ARIZONA 85073

IN REPLY REFER TO

A MC 104033 thru  
A MC 104036 (952)

October 10, 1980

Grefco, Inc.  
3450 Wilshire Blvd.  
Los Angeles, CA 90010

Gentlemen:

This letter is to identify the serial numbers we have assigned to your mining claim location notices filed in this office on **May 8, 1980**.

<u>Serial Number</u>	<u>Name of Claim</u>
A MC 104033 thru A MC 104034	Lit No. 4 and Lit No. 5
A MC 104035	Lit No. 11
A MC 104036	Lit No. 19

Please refer to the claim names and the serial numbers in any future correspondence.

A photocopy of your Affidavit of Labor Performed or Notice of Intent to Hold for the 1980-1981 assessment year should be filed in this office on or before December 30, 1981. To be acceptable, the affidavit must show the work done during the period noon September 1, 1980 to noon September 1, 1981. The serial number assigned to each claim must be included. No fee is required.

Sincerely,

Chief, Branch of Records  
and Data Management

Enclosure:  
Regulations 43 CFR 3833

AZ 3833-4  
(9-23-80)



MC 104033  
DICALITE DIVISION

1515 E. Chestnut Avenue • Lompoc, California 93436 • Telephone: (805) 736-4581

May 6, 1980

Bureau of Land Management  
Arizona State Office  
2400 Valley Bani Center  
Phoenix, Arizona 85073

Dear Sirs:

Enclosed are four (4) lode mining location notices for recording. Also attached is our check for twenty dollars (\$20.00) to cover the recordation fee.

Would you please record these mining location notices and advise this office of the serial numbers assigned to them.

Sincerely,

J.S. Horton  
Chief Mine Engineer

RECEIVED  
BLM. AZ STATE OFFICE  
MAY 8 7 45 AM '80  
PHOENIX, ARIZONA

**NOTICE!!**

**These documents have been scanned!**

**Do not place un-scanned documents beneath this notice!**

**Do not remove this notice from this file!**

GPO Jacket No. 560-102  
Print Order 61540  
Rise Business Services, LLC  
Job=AZ15 8/14/2019



Box Number= AZ15225



Claim Begin-End: AMC104033-AMC104036

**3 Transfers**



AZ15225-4

AMC113312-AMC116478



Our File Number: 36212-00002  
Writer's Direct Dial Number: (561) 650-0727  
Writer's E-Mail Address: smoores@gunster.com

July 12, 2016

104033 244339  
130722 298908  
201588 300364

**VIA FEDERAL EXPRESS**

Bureau of Land Management  
Arizona State Office  
One North Central Avenue  
Suite 800  
Phoenix, AZ 85004-4427

RECEIVED  
BLM AZ STATE OFFICE  
2016 JUL 13 PM 2:43  
PHOENIX, ARIZONA

Re: Conveyance of Placer Mining Claims from Grefco, Inc. to RRP  
Judaica Asset Holdings, LLC

Dear Sir or Madam:

In connection with the above referenced matter, enclosed please find two (2) copies of the recorded Quitclaim Deed from Grefco Minerals, Inc. to RRP Judaica Asset Holdings, LLC, together with our check in the amount of \$121.00 for transferring the claims to the new entity.

Please return a filed-stamped copy of each Quitclaim Deed in the enclosed self-addressed Federal Express envelope.

**NOTE: PLEASE CONTACT SUSAN MOORE AT 1-800-780-1980, EXT. 0727, IF THERE IS ANY PROBLEM OR DELAY WITH THIS FILING.**

Thank you for your cooperation in this matter.

Sincerely,

Gunster, Yoakley & Stewart, P.A.

Susan Moore, CP, FRP  
Certified and Florida Registered Paralegal

SM

Enc.

cc: Lewis F. Crippen, Esq.

WPB\_ACTIVE 7243147.1



OFFICIAL RECORDS OF  
PINAL COUNTY RECORDER  
VIRGINIA ROSS

DATE/TIME: 07/12/2016 0856

FEE: \$15.00

PAGES: 4

FEE NUMBER: 2016-045224



Prepared by and return to:  
Lewis F. Crippen, Esq.  
Gunster  
777 S. Flagler Drive, Suite 500E  
West Palm Beach, FL 33401

**QUIT CLAIM DEED**

FOR VALUABLE CONSIDERATION, the sufficiency and receipt of which is hereby acknowledged, GREFCO, INC., a Delaware corporation, having an address at 1 Bala Avenue, Suite 310, Bala Cynwyd, PA 19004 ("Grantor"), does hereby forever quit claim all its right, title and interest in the unpatented mining claims described on the supplemental attachment, attached hereto and incorporated herein by reference, to RRP JUDAICA ASSET HOLDINGS, LLC, a Florida limited liability company, having an address at 1 Bala Avenue, Suite 310, Bala Cynwyd, PA 19004 ("Grantee").

Exempt from A.R.S. 11-1133 and 11-1137(B) by A.R.S. 11-1134(A)(6)

*Remainder of Page Intentionally Blank;  
Signature Page Follows.*

RECEIVED  
BLM AZ STATE OFFICE  
2016 JUL 13 P 2:43  
PHOENIX, ARIZONA

WPB\_ACTIVE 7132532.1

Form MCF120  
Revised July 2014

This form is available from the Arizona Geological Survey and may be reproduced.





May be used with the following forms for listing additional mining claims:

Check One.

- Affidavit of Performance of Annual Work
- Maintenance Fee Payment
- Notice of Intent to Hold Mining Claims
- Notice of Non-Liability for Labor and Materials Furnished
- Quit claim Deed

BLM  
Date  
Stamp

RECEIVED  
BLM DISTRICT OFFICE  
PHOENIX, ARIZONA  
2016 JUL 13 P 2 43

**CLAIMS LOCATED IN PIONEER MINING DISTRICT, PINAL COUNTY  
TOWNSHIP 1 SOUTH, RANGE 12 EAST, SECTIONS 19, 20, 29, and 30**

LINE NO.	AMC NUMBER	CLAIM/SITE NAME	COUNTY RECORDER DATA (If available)	TWP	RNG	SEC
1	298908	LIT NO. 1	Recorded 8/14/89			
2	298909	LIT NO. 2	Recorded 8/14/89			
3	244339	LIT NO. 3	Recorded 9/3/85 Amended 12/7/89			
4	104033	LIT NO. 4	Recorded 4/10/80 Amended 12/7/89			
5	104034	LIT NO. 5	Recorded 4/10/80 Amended 12/7/89			
6	298910	LIT NO. 6	Recorded 8/14/89			
7	298911	LIT NO. 7A	Recorded 8/14/89			
8	298912	LIT NO. 7B	Recorded 8/14/89			
9	298913	LIT NO. 7C	Recorded 8/14/89			
10	130722	LIT NO. 8	Recorded 5/6/81 Amended 12/7/89			
11	201588	LIT NO. 9	Recorded 6/14/83 Amended 12/7/89			
12	201589	LIT NO. 10	Recorded 6/14/83 Amended 12/7/89			
13	104035	LIT NO. 11	Recorded 4/10/80 Amended 12/7/89			
14	300364	LIT NO. 12	Recorded 12/7/89			
15	298914	LIT NO. 13	Recorded 8/14/89 Amended 10/30/89			
16	244340	LIT NO. 15	Recorded 9/3/85 Amended 12/7/89			
17	244341	LIT NO. 16	Recorded 9/3/85 Amended 12/7/89			
18	130723	LIT NO. 18	Recorded 5/6/81 Amended 12/7/89			

**SUPPLEMENTAL ATTACHMENT – Page 2 of 2**

LINE NO.	AMC NUMBER	CLAIM/SITE NAME	COUNTY RECORDER DATA (If available)	TWP	RNG	SEC
19	104036	LIT NO. 19	Recorded 4/10/80 Amended 12/7/89			
20	300365	LIT NO. 20	Recorded 12/7/89			
21	298915	LIT NO. 21	Recorded 8/14/89			

RECEIVED  
BLM AZ STATE OFFICE  
2016 JUL 13 P 2:43  
PHOENIX, ARIZONA

# FedEx<sup>®</sup>

Express

ORIGIN ID: P8IA (561) 655-1980  
SUSAN MOORE, CP, FRP  
GUNSTER YOKLEY & STEWART  
777 SOUTH FLAGLER DRIVE  
SUITE 500 EAST  
WEST PALM BEACH, FL 33401  
UNITED STATES US

SHIP DATE: 12 JUL 16  
ACTWGT: 0.50 LB  
CAD: 109149839/INET3730

BILL SENDER


TO ARIZONA STATE OFFICE  
BUREAU OF LAND MANAGEMENT  
1 N CENTRAL AVE  
STE 800  
PHOENIX AZ 85004

540J16C8D/72F

(602) 417-9200  
INV  
PO

REF: 00036212-00002/MOOSUS

DEPT:



FedEx Ship Manager - Print Your Label(s)

WED - 13 JUL 3:00P  
STANDARD OVERNIGHT

TRK# 7767 2382 6679  
0201

**XH ZSYA**

85004  
AZ-US PHX




7/12/2016



Extremely Urgent

◀ Insert shipping document here.



**earthsmart**  
FedEx carbon-neutral  
envelope shipping

Align top of FedEx Express® shipping label here.

UNIT A-2, PHASE 1, LOT 1  
2018 JUL 13 P 2:42  
ZONA

Envelope

**United States Department of the Interior  
Bureau of Land Management**

DIV OF LANDS, MINRLS & ENERGY  
ONE N CENTRAL AVE  
PHOENIX, AZ 85004 -4427  
Phone: 602-417-9200

Receipt

No: 3606112

<b>Transaction #:</b> 3709568	
<b>Date of Transaction:</b> 07/14/2016	
CUSTOMER:	
GREFCO MINERALS INC 777 S FLAGLER DR STE 500 WEST PALM BEACH, FL 33401-6121 US	

LINE #	QTY	DESCRIPTION	REMARKS	UNIT PRICE	TOTAL
1	1.00	LOCATABLE MINERALS / MINING CLAIMS- NOT NEW-UNADJUD, ONE AUTH NO. ONLY / MINING CLAIM MONEY RECEIVED CASES: AMC298908/\$121.00	QCD - 21	- n/a -	121.00
<b>TOTAL:</b>					<b>\$121.00</b>

PAYMENT INFORMATION			
1	AMOUNT:	121.00	POSTMARKED: 07/12/2016
	TYPE:	CHECK	RECEIVED: 07/13/2016
	CHECK NO:	65709	
	NAME:	GUNSTER 777 S FLAGLER DR STE 500 WEST PALM BEACH FL 33401-6121 US	

REMARKS

This receipt was generated by the automated BLM Collections and Billing System and is a paper representation of a portion of the official electronic record contained therein.


  
**ENTERED**  
 AUG 25 2016  
 BY: *[Signature]*



# United States Department of the Interior



BUREAU OF LAND MANAGEMENT

Arizona State Office

One North Central Avenue, Suite 800

Phoenix, Arizona 85004-4427

www.blm.gov/az/

AUG 01 2016

In Reply Refer To:

3800 (9200) IO

AMC104033; AMC130722;

AMC201588; AMC244339;

AMC298908; AMC300364

RECEIVED  
BLM AZ STATE OFFICE  
AUG 12 3 11  
PHOENIX, ARIZONA

CERTIFIED MAIL – RETURN RECEIPT REQUESTED 7015 1520 0002 6611 0380

## NOTICE

GREFCO INC

777 S FLAGLER DR STE 500

WEST PALM BEACH, FL 33401

:  
:  
:

This Decision Affects Those Claims

Shown in the Block Below.

AMC104033-AMC104036; AMC130722-AMC130723; AMC201588-AMC201589; AMC244339-AMC244341; AMC298908-AMC298915; AMC300364-AMC300365  
LIT NO. 4; LIT NO. 5; LIT NO. 11; LIT NO. 19; LIT NO. 8; LIT NO. 18; LIT NO. 9; LIT NO. 10; LIT NO. 3; LIT NO. 15; LIT NO. 16; LIT NO. 1; LIT NO. 2; LIT NO. 6; LIT NO. 7A; LIT NO. 7B; LIT NO. 7C; LIT NO. 13; LIT NO. 21; LIT NO. 12; LIT NO. 20

### Transfer(s) Not Processed

A conveyance document to transfer ownership of the mining claim(s) listed above was received by the Bureau of Land Management (BLM) Arizona State Office. The transfer(s) of ownership cannot be processed for the following reason(s):

We received your request to process a Quitclaim Deed for 21 transfers. The processing fee for a transfer of interest is \$10 per claim, per each grantee. A payment of \$121 was received, but there is a shortage of \$89 that is required to complete the transfer of interests.

If appropriate, please submit a corrected conveyance document, required documents, or additional fees, within 30 days of your receipt of this notice. If the required information is not received within the 30-day timeframe, no further action will be taken, and the BLM will retain the non-refundable processing fees submitted.

# 31030200

If additional information is required, please contact Iran Ortega at 602-417-9355. Please include your AMC serial number(s) on all correspondence.

*Rebecca Heick*

Rebecca Heick  
Deputy State Director  
Lands, Minerals and Energy Division

RECEIVED  
BLM AZ STATE OFFICE  
2016 AUG 12 P 3:17  
PHOENIX, ARIZONA

**United States Department of the Interior**  
**Bureau of Land Management**  
 DIV OF LANDS, MINRLS & ENERGY  
 ONE N CENTRAL AVE  
 PHOENIX, AZ 85004 -4427  
 Phone: 602-417-9200

Receipt

No: 3630200


<b>Transaction #:</b> 3733986	
<b>Date of Transaction:</b> 08/15/2016	
CUSTOMER:	
GREFCO MINERALS INC 777 S FLAGLER DR STE 500 WEST PALM BEACH, FL 33401-6121 US	

LINE #	QTY	DESCRIPTION	REMARKS	UNIT PRICE	TOTAL
1	1.00	LOCATABLE MINERALS / MINING CLAIMS- NOT NEW-UNADJUD, ONE AUTH NO. ONLY / MINING CLAIM MONEY RECEIVED <b>CASES: AMC104033/\$89.00</b>	TRF /21	- n/a -	89.00
<b>TOTAL:</b>					<b>\$89.00</b>

PAYMENT INFORMATION					
1	AMOUNT:	89.00	POSTMARKED:	08/11/2016	
	TYPE:	CHECK	RECEIVED:	08/12/2016	
	CHECK NO:	66703			
	NAME:	GUNSTER 777 S FLAGLER DR STE 500 WEST PALM BEACH FL 33401-6121 US			

REMARKS

This receipt was generated by the automated BLM Collections and Billing System and is a paper representation of a portion of the official electronic record contained therein.

**ENTERED**  
 SEP -6 2016  
 BY: 

**ENTERED**  
 AUG 25 2016  
 BY: 



ORIGIN ID: PBA (561) 655-1980  
SUSAN MOORE, CP, FRP  
GUNSTER YOKLEY & STEWART  
777 SOUTH FLAGLER DRIVE  
SUITE 500 EAST  
WEST PALM BEACH, FL 33401  
UNITED STATES US


SHIP DATE: 11AUG16  
ACTWGT: 0.50 LB  
CAD: 109149839/INET3790

BILL SENDER

TO ARIZONA STATE OFFICE  
BUREAU OF LAND MANAGEMENT  
ONE NORTH CENTRAL AVENUE  
SUITE 800  
PHOENIX AZ 85004

544J1137014EB

(602) 417-9355 REF: 00036212-00002/MOOSUS  
INV PO *Iran Ortega* DEPT:



FedEx Express



FRI - 12 AUG 3:00P

STANDARD OVERNIGHT

TRK# 7769 7113 5958  
0201

XH ZSYA

85004  
AZ-US PHX



FedEx Ship Manager - Print Your Label(s)

8/11/2016

EX<sup>®</sup>  
xpress

RT 277  
ST 29.4  
6 16:00  
D  
5958  
08.12

Extremely Urgent

← Insert shipping document here.



**earthsmart**  
FedEx carbon-neutral  
envelope shipping

Align top of FedEx Express® shipping label here.

Envelope

RECEIVED  
BLM AZ STATE OFFICE  
2018 AUG 12 P 3 11  
PHOENIX ARIZONA

**NOTICE!!**

**These documents have been scanned!**

**Do not place un-scanned documents beneath this notice!**

**Do not remove this notice from this file!**

GPO Jacket No. 560-102  
Print Order 61540  
Rise Business Services, LLC  
Job=AZ15 8/14/2019




Box Number= AZ15225



Claim Begin-End: AMC104033-AMC104036

**4 Annual Filings**



AZ15225-4

AMC113312-AMC116478

104033  
 130722  
 201588  
 298908  
 300364  
 244339

US Dept Interior  
 BLM

MAINTENANCE FEE PAID  
 AND INTENT TO HOLD  
 LOAD MINING CLAIMS

Requested By Owner & Mail To:  
 RRP Education Asset Holdings LLC  
 c/o Dicalite Minerals  
 36994 Summit Lake Rd.  
 Burney, CA 96013

RECEIVED  
 BLM AZ STATE OFFICE  
 2018 AUG 22 P 1:49  
 PHOENIX, ARIZONA

State: **ARIZONA**  
 Mining District: **PIONEER**

County: **PINAL**  
 Assessment Year **2019**

CLAIM NAME	BLM SERIAL NO	ACRES IN CLAIM	PAY	LOC S	LOC T	LOC R	LOG M	ORIG LOG BK PG
LIT NO 4	AMC104033	20.66	\$155	30	1S	12E	GSR	1006, 958-959
LIT NO 5	AMC104034	20.66	\$155	30	1S	12E	GSR	1006, 960-961
LIT NO 11	AMC104035	20.66	\$155	19	1S	12E	GSR	1006, 962-963
LIT NO 19	AMC104036	20.66	\$155	19	1S	12E	GSR	1006, 964-965
LIT NO 8	AMC130722	20.66	\$155	19	1S	12E	GSR	1061, 642-643
LIT NO 18	AMC130723	20.66	\$155	19	1S	12E	GSR	1061, 640-641
LIT NO 9	AMC201588	20.66	\$155	30	1S	12E	GSR	1170, 191-192


Fee and Intent to Hold Date Value  
**\$1,085** Maintenance fee was paid (7 CLAIMS) **2018** **\$1,085**  
 to the BLM in Lieu of annual  
 assessment work for years **2019**.

All monuments, claim posts, and claim notices are clearly in place on the mining claim.

State of California, County of Shasta. Subscribed and sworn to (or affirmed) before me on this 30th day of July, 2018, by Rocky Torgerson, proved to me on the basis of satisfactory evidence to be the person(s) who appeared before me.

[Signature]  
 Signature of Agent

[Signature]  
 Notary Signature



# 4243879

INTENTED  
 AUG 28 2018  
 BY: RAM

US Dept Interior  
BLM

MAINTENANCE FEE PAID  
AND INTENT TO HOLD  
LOAD MINING CLAIMS

Requested By Owner & Mail To:  
RRP Education Asset Holdings LLC  
c/o Dicalite Minerals  
36994 Summit Lake Rd.  
Burney, CA 96013

State: **ARIZONA**  
Mining District: **PIONEER**

County: **PINAL**  
Assessment Year **2019**

RECEIVED  
BLM AZ STATE OFFICE  
2018 AUG 22 P 1:49  
PHOENIX, ARIZONA

CLAIM NAME	BLM SERIAL NO	ACRES IN CLAIM	PAY	LOC S	LOC T	LOC R	LOC M	ORIG LOC BK, PG
LIT NO 10	AMC201589	20.66	\$155	30	1S	12E	GSR	1170, 193-194
LIT NO 3	AMC244339	20.66	\$155	19	1S	12E	GSR	1307, 933-934
LIT NO 15	AMC244340	20.66	\$155	29	1S	12E	GSR	1307, 937-938
LIT NO 16	AMC244341	20.66	\$155	29	1S	12E	GSR	1307, 937-938
LIT NO 1	AMC298908	20.66	\$155	19, 20	1S	12E	GSR	1624, 176
LIT NO 2	AMC298909	20.66	\$155	19, 20	1S	12E	GSR	1624, 179
LIT NO 6	AMC298910	20.66	\$155	30	1S	12E	GSR	1624, 185


Fee and Intent to Hold  
**\$1,085** Maintenance fee was paid (7 CLAIMS) Date **2018** Value **\$1,085**  
to the BLM in Lieu of annual assessment work for years **2019**.

All monuments, claim posts, and claim notices are clearly in place on the mining claim.

State of California, County of Shasta. Subscribed and sworn to (or affirmed) before me on this 30th day of July, 2018, by Rocky Toarimson, proved to me on the basis of satisfactory evidence to be the person(s) who appeared before me.

  
\_\_\_\_\_  
Signature of Agent

  
\_\_\_\_\_  
Notary Signature



US Dept Interior  
BLM

MAINTENANCE FEE PAID  
AND INTENT TO HOLD  
LOAD MINING CLAIMS

Requested By Owner & Mail To:  
RRP Education Asset Holdings LLC  
c/o Dicalite Minerals  
36994 Summit Lake Rd.  
Burney, CA 96013

State: **ARIZONA**  
Mining District: **PIONEER**

County: **PINAL**  
Assessment Year **2019**

RECEIVED  
BLM AZ STATE OFFICE  
2018 AUG 22 P 1:49  
PHOENIX, ARIZONA

CLAIM NAME	BLM SERIAL NO	ACRES IN CLAIM	PAY	LOC S	LOC T	LOC R	LOC M	ORIG LOC BK PG
LIT NO 7A	AMC298911	20.66	\$155	19	1S	12E	GSR	1624, 187
LIT NO 7B	AMC298912	20.66	\$155	19	1S	12E	GSR	1624, 189
LIT NO 7C	AMC298913	20.66	\$155	19	1S	12E	GSR	1624, 191
LIT NO 13	AMC298914	20.66	\$155	30	1S	12E	GSR	1624, 181
LIT NO 21	AMC298915	20.66	\$155	19	1S	12E	GSR	1624, 183
LIT NO 12	AMC300364	20.66	\$155	30	1S	12E	GSR	1627, 145
LIT NO 20	AMC300365	20.66	\$155	30	1S	12E	GSR	1627, 147

Fee and Intent to Hold Date  
**\$1,085** Maintenance fee was paid (7 CLAIMS) 2018  
to the BLM in Lieu of annual Value  
assessment work for years **2019**. **\$1,085**

All monuments, claim posts, and claim notices are clearly in place on the mining claim.

State of California, County of Shasta. Subscribed and sworn to (or affirmed) before me on this 30<sup>th</sup> day of July, 2018, by Robby Targrimson, proved to me on the basis of satisfactory evidence to be the person(s) who appeared before me.

[Signature]  
Signature of Agent

[Signature]  
Notary Signature

SHARI GALLI  
COMM. NO. 2120384  
NOTARY PUBLIC - CALIFORNIA  
SHASTA COUNTY  
MY COMMISSION EXPIRES  
AUGUST 18, 2019

**Extremely Urgent**

This envelope is for use with the following services: **UPS Next Day Air®**  
**UPS Worldwide Express®**  
**UPS 2nd Day Air®**

Visit **ups.com®** or call **1-800-PICK-UPS®** (1-800-742-5877) to schedule a pickup or find a drop off location near you.

**Domestic Shipments**

- To qualify for the Letter rate, UPS Express Envelopes may only contain correspondence, urgent documents, and/or electronic media, and must weigh 8 oz. or less. UPS Express Envelopes containing items other than those listed or weighing more than 8 oz. will be billed by weight.

**International Shipments**

- The UPS Express Envelope may be used only for documents of no commercial value. Certain countries consider electronic media as documents. Visit [ups.com/importexport](http://ups.com/importexport) to verify if your shipment is classified as a document.
- To qualify for the Letter rate, the UPS Express Envelope must weigh 8 oz. or less. UPS Express Envelopes weighing more than 8 oz. will be billed by weight.

**Note:** Express Envelopes are not recommended for shipments of electronic media containing sensitive personal information or breakable items. Do not send cash or cash equivalent.

**Apply shipping documents on this side.**

Do not use this envelope for:

**UPS Ground**  
**UPS Standard**  
**UPS 3 Day Select®**  
**UPS Worldwide Expedited®**

**DICALITE MINERALS CORP**

36994 Summit Lake Rd  
Burney, CA 96013

To

BUREAU OF LAND MANAGEMENT  
MINE CLAIMS  
ONE NORTH CENTRAL AVE.  
Suite 800  
PHOENIX, AZ 85004-4427

RECEIVED  
BLM AZ STATE OFFICE  
2008 AUG 22 P 1:49  
PHOENIX, ARIZONA



100% Recycled fiber  
80% Post-Consumer

Serving you for more than 100 years  
United Parcel Service.



International Shipping Notice — Carriage hereunder may be subject to the rules relating to liability and other terms and/or conditions established by the Convention for the Unification of Certain Rules Relating to International Carriage by Air (the "Warsaw Convention") and/or the Convention on the Contract for the International Carriage of Goods by Road (the "CMR Convention"). These commodities, technology or software were exported from the U.S. in accordance with the Export Administration Regulations. Diversion contrary to U.S. law prohibited.

010195101 1/15 TG United Parcel Service



1 N CENTRAL AVE  
PHOENIX AZ 85004  
P: BROWN S: ORANGE I:  
**1004 - 6310**   
**1Z823528021005 6300**  
GKN782G A2PH0188UDC AUG 22 06:21:20 2018  
US 8501 HIP 18.03.01 ZP4505

# Express Envelope



**United States Department of the Interior**  
**Bureau of Land Management**  
 DIV OF LANDS, MINRLS & ENERGY  
 ONE N CENTRAL AVE  
 PHOENIX, AZ 85004 -4427  
 Phone: 602-417-9200

Receipt

No: 4243879

<b>Transaction #:</b> 4359326	
<b>Date of Transaction:</b> 08/24/2018	
<b>CUSTOMER:</b>	
DICALITE MINERALS CORT 36994 SUMMIT LAKE RD BURNEY, CA 96013-9636 US	

LINE #	QTY	DESCRIPTION	REMARKS	UNIT PRICE	TOTAL
1	1.00	LOCATABLE MINERALS / MINING CLAIMS- NOT NEW-UNADJUD, ONE AUTH NO. ONLY / MINING CLAIM MONEY RECEIVED CASES: AMC104033/\$3255.00	MAINT 2019/21	- n/a -	3255.00
<b>TOTAL:</b>					<b>\$3,255.00</b>

PAYMENT INFORMATION					
1	AMOUNT:	3255.00	POSTMARKED:	N/A	
	TYPE:	CHECK	RECEIVED:	08/22/2018	
	CHECK NO:	00131045			
	NAME:	DICALITE MINERALS CORT 36994 SUMMIT LAKE RD BURNEY CA 96013-9636 US			

REMARKS

This receipt was generated by the automated BLM Collections and Billing System and is a paper representation of a portion of the official electronic record contained therein.

3

104033  
130722  
201588  
244339  
298908

US Dept Interior  
BLM

300364

MAINTENANCE FEE PAID  
AND INTENT TO HOLD  
LOAD MINING CLAIMS

Requested By Owner & Mail To:  
RRP Education Asset Holdings LLC  
c/o Dicalite Minerals  
36994 Summit Lake Rd.  
Burney, CA 96013

RECEIVED  
BLM STATE OFFICE  
2011 AUG 30 A 10: 28  
PHOENIX, ARIZONA

State: **ARIZONA**  
Mining District: **PIONEER**


County: **PINAL**  
Assessment Year **2018**

CLAIM NAME	BLM SERIAL NO	AGRES IN CLAIM	PAY	LOC S	LOC T	LOC R	LOC M	ORIG LOC BK PG
LIT NO 4	AMC104033	20.66	\$155	30	1S	12E	GSR	1006, 958-959
LIT NO 5	AMC104034	20.66	\$155	30	1S	12E	GSR	1006, 960-961
LIT NO 11	AMC104035	20.66	\$155	19	1S	12E	GSR	1006, 962-963
LIT NO 19	AMC104036	20.66	\$155	19	1S	12E	GSR	1006, 964-965
LIT NO 8	AMC130722	20.66	\$155	19	1S	12E	GSR	1061, 642-643
LIT NO 18	AMC130723	20.66	\$155	19	1S	12E	GSR	1061, 640-641
LIT NO 9	AMC201588	20.66	\$155	30	1S	12E	GSR	1170, 191-192


Fee and Intent to Hold  
**\$1,085** Maintenance fee was paid (7 CLAIMS) Date **2017** Value **\$1,085**  
to the BLM in Lieu of annual assessment work for years **2018**.

All monuments, claim posts, and claim notices are clearly in place on the mining claim.

State of California, County of Shasta. Subscribed and sworn to (or affirmed) before me on this 26 day of July, 2017, by Rocky Torgimson, proved to me on the basis of satisfactory evidence to be the person(s) who appeared before me.

  
Signature of Agent

  
Notary Signature



# 3967700

RECEIVED  
SEP 05 2017  
BY: Ran

US Dept Interior  
BLM

MAINTENANCE FEE PAID  
AND INTENT TO HOLD  
LOAD MINING CLAIMS

Requested By Owner & Mail To:  
RRP Education Asset Holdings LLC  
c/o Dicalite Minerals  
36994 Summit Lake Rd.  
Burney, CA 96013

State: **ARIZONA**  
Mining District: **PIONEER**

County: **PINAL**  
Assessment Year **2018**

RECEIVED  
BLM AZ STATE OFFICE  
2017 AUG 30 A 10:  
PHOENIX, ARIZONA

CLAIM NAME	BLM SERIAL NO	ACRES IN CLAIM	PAY	LOGS	LOC ET	LOC R	LOC M	ORIG LOC BK PG
LIT NO 10	AMC201589	20.66	\$155	30	1S	12E	GSR	1170, 193-194
LIT NO 3	AMC244339	20.66	\$155	19	1S	12E	GSR	1307, 933-934
LIT NO 15	AMC244340	20.66	\$155	29	1S	12E	GSR	1307, 937-938
LIT NO 16	AMC244341	20.66	\$155	29	1S	12E	GSR	1307, 937-938
LIT NO 1	AMC298908	20.66	\$155	19, 20	1S	12E	GSR	1624, 176
LIT NO 2	AMC298909	20.66	\$155	19, 20	1S	12E	GSR	1624, 179
LIT NO 6	AMC298910	20.66	\$155	30	1S	12E	GSR	1624, 185


Fee and Intent to Hold  
**\$1,085** Maintenance fee was paid (7 CLAIMS) Date **2017** Value **\$1,085**  
to the BLM in Lieu of annual assessment work for years **2018**.

All monuments, claim posts, and claim notices are clearly in place on the mining claim.

State of California, County of Shasta, Subscribed and sworn to (or affirmed) before me on this 26 day of July, 2017, by Rocky Torgrimson, proved to me on the basis of satisfactory evidence to be the person(s) who appeared before me.

Signature of Agent

Notary Signature



US Dept Interior  
BLM

MAINTENANCE FEE PAID  
AND INTENT TO HOLD  
LOAD MINING CLAIMS

Requested By Owner & Mail To:  
RRP Education Asset Holdings LLC  
c/o Dicalite Minerals  
36994 Summit Lake Rd.  
Burney, CA 96013

State: **ARIZONA**  
Mining District: **PIONEER**

County: **PINAL**  
Assessment Year **2018**


RECEIVED  
BLM AZ STATE OFFICE  
2011 AUG 30 A 10: 29  
PHOENIX, ARIZONA

CLAIM NAME	BLM SERIAL NO	ACRES IN CLAIM	PAY	LOC S	LOC T	LOC R	LOC M	ORIG LOC BK PG
LIT NO 7A	AMC298911	20.66	\$155	19	1S	12E	GSR	1624, 187
LIT NO 7B	AMC298912	20.66	\$155	19	1S	12E	GSR	1624, 189
LIT NO 7C	AMC298913	20.66	\$155	19	1S	12E	GSR	1624, 191
LIT NO 13	AMC298914	20.66	\$155	30	1S	12E	GSR	1624, 181
LIT NO 21	AMC298915	20.66	\$155	19	1S	12E	GSR	1624, 183
LIT NO 12	AMC300364	20.66	\$155	30	1S	12E	GSR	1627, 145
LIT NO 20	AMC300365	20.66	\$155	30	1S	12E	GSR	1627, 147


Fee and Intent to Hold  
**\$1,085** Maintenance fee was paid (7 CLAIMS) Date **2017** Value **\$1,085**  
to the BLM in Lieu of annual assessment work for years **2018**.

All monuments, claim posts, and claim notices are clearly in place on the mining claim.

State of California, County of Shasta. Subscribed and sworn to (or affirmed) before me on this 26 day of July, 2017, by Rocky Torgrimson, proved to me on the basis of satisfactory evidence to be the person(s) who appeared before me.

  
\_\_\_\_\_  
Signature of Agent

  
Notary Signature



Visit **ups.com**® or call **1-800-PICK-UPS**® (1-800-742-5877) to schedule a pickup or find a drop off location near you.

**Domestic Shipments**

- To qualify for the Letter rate, UPS Express Envelopes may only contain correspondence, urgent documents, and/or electronic media, and must weigh 8 oz. or less. UPS Express Envelopes containing items other than those listed or weighing more than 8 oz. will be billed by weight.

**International Shipments**

- The UPS Express Envelope may be used only for documents of no commercial value. Certain countries consider electronic media as documents. Visit [ups.com/importexport](http://ups.com/importexport) to verify if your shipment is classified as a document.
- To qualify for the Letter rate, the UPS Express Envelope must weigh 8 oz. or less. UPS Express Envelopes weighing more than 8 oz. will be billed by weight.

**Note:** Express Envelopes are not recommended for shipments of electronic media containing sensitive personal information or breakable items. Do not send cash or cash equivalent.

Apply shipping documents on this side.

Do not use this envelope for:

**UPS Ground**  
**UPS Standard**  
**UPS 3 Day Select**®  
**UPS Worldwide Expedited**®

**DICALITE MINERALS CORP**

36994 Summit Lake Rd  
Burney, CA 96013

To

BUREAU OF LAND MANAGEMENT  
MINE CLAIMS  
ONE NORTH CENTRAL AVE.  
Suite 800  
PHOENIX, AZ 85004-4427



1/05 MW

100% Recycled fiber  
80% Post-Consumer



International Shipping Notice — Carriage hereunder may be subject to the rules relating to liability and other terms and/or conditions established by the Convention for the Unification of Certain Rules Relating to International Carriage by Air (the "Warsaw Convention") and/or the Convention on the Contract for the International Carriage of Goods by Road (the "CMR Convention"). These commodities, technology or software were exported from the U.S. in accordance with the Export Administration Regulations. Diversion contrary to U.S. law prohibited.

Serving you for more than 100 years  
United Parcel Service.



010195101 1/15 TG United Parcel Service®

**United States Department of the Interior**  
**Bureau of Land Management**  
 DIV OF LANDS, MINRLS & ENERGY  
 ONE N CENTRAL AVE  
 PHOENIX, AZ 85004 -4427  
 Phone: 602-417-9200

Receipt

No: 3967700

<b>Transaction #:</b> 4077597	
<b>Date of Transaction:</b> 08/31/2017	
CUSTOMER:	
DICALITE MINERALS CORT 36994 SUMMIT LAKE RD BURNEY,CA 96013-9636 US	

LINE #	QTY	DESCRIPTION	REMARKS	UNIT PRICE	TOTAL
1	1.00	LOCATABLE MINERALS / MINING CLAIMS- NOT NEW-UNADJUD,ONE AUTH NO. ONLY / MINING CLAIM MONEY RECEIVED CASES: AMC104033/\$3255.00		- n/a -	3255.00
<b>TOTAL:</b>					<b>\$3,255.00</b>

PAYMENT INFORMATION			
1	AMOUNT:	3255.00	POSTMARKED: N/A
	TYPE:	CHECK	RECEIVED: 08/30/2017
	CHECK NO:	00130505	
	NAME:	GREFCO MINERALS INC 36994 SUMMIT LAKE RD BURNEY CA 96013-9636 US	

REMARKS

This receipt was generated by the automated BLM Collections and Billing System and is a paper representation of a portion of the official electronic record contained therein.

104033

130722

201588

244339

298908

300364

RECEIVED  
BLM AZ STATE OFFICE

2016 AUG 25 P 1:14

PHOENIX, ARIZONA

NOTICE OF FEE PAID  
AND INTENT TO HOLD

Requested By:

Return To: Grefco Minerals  
36994 Summit Lake Rd.  
Burney, CA 96013

State Arizona County Pinal  
Mining District Pioneer Assessment Year 2017

I, the undersigned state: that certain fees required by law, were paid for the benefit of the following contiguous mining claims in the mining assessment year ending at noon on September 1, 2016.

Name of Claim Amended	Location		BLM Record	Acres	Sec.	T	R	M	Original Location	
	Bk	Pg							Bk	Pg
Lit No. 4	AMC		104033	20.66	30	1S	12E	GSR	1006	958-959
Lit No. 5	AMC		104034	20.66	30	1S	12E	GSR	1006	960-961
Lit No. 11	AMC		104035	20.66	19	1S	12E	GSR	1006	962-963
Lit No. 19	AMC		104036	20.66	19	1S	12E	GSR	1006	964-965
Lit No. 8	AMC		130722	20.66	19	1S	12E	GSR	1061	642-643
Lit No. 18	AMC		130723	20.66	19	1S	12E	GSR	1061	640-641
Lit No. 9	AMC		201588	20.66	30	1S	12E	GSR	1170	191-192
Lit No. 10	AMC		201589	20.66	30	1S	12E	GSR	1170	193-194
Lit No. 3	AMC		244339	20.66	19	1S	12E	GSR	1307	933-934
Lit No. 15	AMC		244340	20.66	20	1S	12E	GSR	1307	935-936
Lit No. 16	AMC		244341	20.66	29	1S	12E	GSR	1307	937-938

(11 Lode Mine Claims)

Fee and Intent to Hold  
**\$1,705** Holding fee was paid  
to the BLM in Lieu of annual  
assessment work for years  
**2017.**

Date  
2016

Value  
\$ 1,705

The name of and the address of the person who paid the fee is: Grefco Minerals, 36994 Summit Lake Rd. Burney, CA 96013 ATTN: Rocky Torgrimson


The owner of the claim is: Grefco Minerals

All monuments, claim posts, and claim notices are clearly in place on the mining claim.

State of California, County of Shasta. Subscribed and sworn to (or affirmed) before me on this 3<sup>rd</sup> day of August, 2016, by Rocky Torgrimson, proved to me on the basis of satisfactory evidence to be the person(s) who appeared before me.

Signature of Agent

*Tanya Taylor*  
Notary Signature



RECEIPT # 3642513



**OFFICIAL RECORDS OF  
PINAL COUNTY RECORDER  
VIRGINIA ROSS**

When recorded mail to:

**Grefco Minerals  
36994 Summit Lake Rd  
Burney, CA 96013**

DATE/TIME: 08/09/2016 1207  
FEE: \$15.00  
PAGES: 2  
FEE NUMBER: 2016-052555



---

(The above space reserved for recording information)

**NOTICE OF FEE PAID  
AND INTENT TO HOLD**

---

**DOCUMENT TITLE**

**RECEIVED  
BLM AZ STATE OFFICE  
2016 AUG 25 P 1:14  
PHOENIX, ARIZONA**

**DO NOT DISCARD THIS PAGE. THIS COVER PAGE IS RECORDED AS PART  
OF YOUR DOCUMENT. THE CERTIFICATE OF RECORDATION WITH THE  
FEE NUMBER IN THE UPPER RIGHT CORNER IS THE PERMANENT  
REFERENCE NUMBER OF THIS DOCUMENT IN THE PINAL COUNTY  
RECORDER'S OFFICE.**



RECEIVED  
BLM AZ STATE OFFICE

2016 AUG 25 P 1: 15

PHOENIX, ARIZONA

NOTICE OF FEE PAID  
AND INTENT TO HOLD

Requested By:

Return To: Grefco Minerals  
36994 Summit Lake Rd.  
Burney, CA 96013

State Arizona County Pinal  
Mining District Pioneer Assessment Year 2017

I, the undersigned state: that certain fees required by law were paid for the benefit of the following contiguous mining claims in the mining assessment year ending at noon on September 1, 2016.

Name of Claim Amended	BLM Location Record		Acres	Sec.	T	R	M	Original Location	
	Bk	Pg						Bk	Pg
Lit No. 1	AMC	298908	20.66	19, 20	1S	12E	GSR	1624	176
Lit No. 2	AMC	298909	20.66	19, 20	1S	12E	GSR	1624	179
Lit No. 6	AMC	298910	20.66	30	1S	12E	GSR	1624	185
Lit No. 7A	AMC	298911	20.66	19	1S	12E	GSR	1624	187
Lit No. 7B	AMC	298912	20.66	19	1S	12E	GSR	1624	189
Lit No. 7C	AMC	298913	20.66	19	1S	12E	GSR	1624	191
Lit No. 13	AMC	298914	20.66	30	1S	12E	GSR	1624	181
Lit No. 21	AMC	298915	20.66	19	1S	12E	GSR	1624	183
Lit No. 12	AMC	300364	20.66	30	1S	12E	GSR	1627	145
Lit No. 20	AMC	300365	20.66	30	1S	12E	GSR	1627	147

(10 Lode Mine claims)

Fee and Intent to Hold  
**\$1,550** Holding fee was paid  
to the BLM in Lieu of annual  
assessment work for years  
**2017.**

Date  
**2016**

Value  
**\$1,550**

The name of and the address of the person who paid the fee is: Grefco Minerals, 36994 Summit Lake Rd. Burney, CA 96013 ATTN: Rocky Torgrimson


The owner of the claim is: Grefco Minerals

All monuments, claim posts, and claim notices are clearly in place on the mining claim.

State of California, County of Shasta. Subscribed and sworn to (or affirmed) before me on this 3rd day of August, **2016**, by Rocky Torgrimson, proved to me on the basis of satisfactory evidence to be the person(s) who appeared before me.

Signature of Agent

Tanya Taylor  
Notary Signature



RECEIPT # 3642513



**OFFICIAL RECORDS OF  
PINAL COUNTY RECORDER  
VIRGINIA ROSS**

When recorded mail to:

**Grefco Minerals  
36994 Summit Lake Rd  
Burney, CA 96013**

DATE/TIME: 08/09/2016 1207  
FEE: \$15.00  
PAGES: 2  
FEE NUMBER: 2016-052554



(The above space reserved for recording information)

**NOTICE OF FEE PAID  
AND INTENT TO HOLD**

**DOCUMENT TITLE**

**RECEIVED  
BLM AZ STATE OFFICE  
2016 AUG 25 P 1:15  
PHOENIX, ARIZONA**

**DO NOT DISCARD THIS PAGE. THIS COVER PAGE IS RECORDED AS PART OF YOUR DOCUMENT. THE CERTIFICATE OF RECORDATION WITH THE FEE NUMBER IN THE UPPER RIGHT CORNER IS THE PERMANENT REFERENCE NUMBER OF THIS DOCUMENT IN THE PINAL COUNTY RECORDER'S OFFICE.**

## Extremely Urgent

This envelope is for use with the following services: **UPS Next Day Air®**  
**UPS Worldwide Express®**  
**UPS 2nd Day Air®**

Visit **ups.com®** or call **1-800-PICK-UPS®** (1-800-742-5877) to schedule a pickup or find a drop off location near you.

### Domestic Shipments

- To qualify for the Letter rate, UPS Express Envelopes may only contain correspondence, urgent documents, and/or electronic media, and must weigh 8 oz. or less. UPS Express Envelopes containing items other than those listed or weighing more than 8 oz. will be billed by weight.

### International Shipments

- The UPS Express Envelope may be used only for documents of no commercial value. Certain countries consider electronic media as documents. Visit [ups.com/importexport](http://ups.com/importexport) to verify if your shipment is classified as a document.
- To qualify for the Letter rate, the UPS Express Envelope must weigh 8 oz. or less. UPS Express Envelopes weighing more than 8 oz. will be billed by weight.

**Note:** Express Envelopes are not recommended for shipments of electronic media containing sensitive personal information or breakable items. Do not send cash or cash equivalent.

Apply shipping documents on this side.

Do not use this envelope for:

**UPS Ground**  
**UPS Standard**  
**UPS 3 Day Select®**  
**UPS Worldwide Expedited®**

**DICALITE MINERALS CORP**  
36994 Summit Lake Rd  
Burney, CA 96013

To:  
Bureau of Land Management  
One North Central Ave., Ste. 800  
Phoenix, AZ 85004-4427




100% Recycled fiber  
80% Post-Consumer

International Shipping Notice — Carriage hereunder may be subject to the rules relating to liability and other terms and/or conditions established by the Convention for the Unification of Certain Rules Relating to International Carriage by Air (the "Warsaw Convention") and/or the Convention on the Contract for the International Carriage of Goods by Road (the "CMR Convention"). These commodities, technology or software were exported from the U.S. in accordance with the Export Administration Regulations. Diversion contrary to U.S. law prohibited.

010195101 1/10 IP United Parcel Service, Louisville, KY

RECEIVED  
BLM AZ STATE OFFICE  
2016 AUG 25 P 1:13  
PHOENIX, ARIZONA

1 N CENTRAL AVE  
PHOENIX AZ 85004  
P: PURPLE S: ORANGE I: 44D  
0903 - 4000   
17823528021005 4973  
CXTS0TH REP0223 AUG 25 04:55:31 2016  
US 8501 HIP 16.9.5 ZP4505



Synchronizing the world of commerce<sup>SM</sup>

# Express Envelope

**United States Department of the Interior**  
**Bureau of Land Management**  
 DIV OF LANDS, MINRLS & ENERGY  
 ONE N CENTRAL AVE  
 PHOENIX, AZ 85004 -4427  
 Phone: 602-417-9200

Receipt

No: 3642513

<b>Transaction #:</b> 3746474	
<b>Date of Transaction:</b> 08/26/2016	
<b>CUSTOMER:</b>	
GREFCO MINERALS 36994 SUMMIT LAKE RD BURNEY, CA 96013-9636 US	

LINE #	QTY	DESCRIPTION	REMARKS	UNIT PRICE	TOTAL
1	1.00	LOCATABLE MINERALS / MINING CLAIMS- NOT NEW-UNADJUD, ONE AUTH NO. ONLY / MINING CLAIM MONEY RECEIVED <b>CASES: AMC104033/\$3255.00</b>	MAINT FEE 2017 - 21	- n/a -	3255.00
<b>TOTAL:</b>					<b>\$3,255.00</b>

PAYMENT INFORMATION			
1	AMOUNT:	3255.00	POSTMARKED: N/A
	TYPE:	CHECK	RECEIVED: 08/25/2016
	CHECK NO:	00130069	
	NAME:	GREFCO MINERAL INC 36994 SUMMIT LAKE RD BURNEY CA 96013-9636 US	

<b>REMARKS</b>

This receipt was generated by the automated BLM Collections and Billing System and is a paper representation of a portion of the official electronic record contained therein.

104033  
 130722  
 201588  
 244339  
 298908  
 300364

**NOTICE OF FEE PAID  
 AND INTENT TO HOLD**

Requested By:

Return To: Grefco Minerals  
 36994 Summit Lake Rd.  
 Burney, CA 96013

State Arizona County Pinal  
 Mining District Pioneer Assessment Year 2016

I, the undersigned state: that certain fees required by law, were paid for the benefit of the following contiguous mining claims in the mining assessment year ending at noon on September 1, 2015.

Name of Claim Amended	BLM Location Record		Acres	Sec.	T	R	M	Original Location	
	Bk	Pg						Bk	Pg
Lit No. 4	AMC	104033	20.66	30	1S	12E	GSR	1006	958-959
Lit No. 5	AMC	104034	20.66	30	1S	12E	GSR	1006	960-961
Lit No. 11	AMC	104035	20.66	19	1S	12E	GSR	1006	962-963
Lit No. 19	AMC	104036	20.66	19	1S	12E	GSR	1006	964-965
Lit No. 8	AMC	130722	20.66	19	1S	12E	GSR	1061	642-643
Lit No. 18	AMC	130723	20.66	19	1S	12E	GSR	1061	640-641
Lit No. 9	AMC	201588	20.66	30	1S	12E	GSR	1170	191-192
Lit No. 10	AMC	201589	20.66	30	1S	12E	GSR	1170	193-194
Lit No. 3	AMC	244339	20.66	19	1S	12E	GSR	1307	933-934
Lit No. 15	AMC	244340	20.66	20	1S	12E	GSR	1307	935-936
Lit No. 16	AMC	244341	20.66	29	1S	12E	GSR	1307	937-938

(11 Lode Mine Claims)

Fee and Intent to Hold  
**\$1,705** Holding fee was paid  
 to the BLM in Lieu of annual  
 assessment work for years  
2016.

Date  
**2015**

Value  
**\$ 1,705**

PHOENIX, ARIZONA  
 2015 AUG 18 PM 5:07  
 BLM ARIZONA OFFICE  
 RECEIVED

The name of and the address of the person who paid the fee is: Grefco Minerals, 36994 Summit Lake Rd. Burney, CA 96013 ATTN: Rocky Torgrimson

The owner of the claim is: Grefco Minerals

All monuments, claim posts, and claim notices are clearly in place on the mining claim. State of California, County of Shasta. Subscribed and sworn to (or affirmed) before me on this 21 day of July, 2015, by Tanya Taylor, Notary Public, proved to me on the basis of satisfactory evidence to be the person(s) who appeared before me.

[Signature]  
 Signature of Agent

[Signature] Notary Public  
 Notary Signature



RECEIPT # 3370718

AUG 24 2015  
 BY: [Signature]



**OFFICIAL RECORDS OF  
PINAL COUNTY RECORDER  
VIRGINIA ROSS**

When recorded mail to:

**GREFCO MINERALS, INC  
36994 SUMMIT LAKE RD  
BURNEY, CA 96013**

DATE/TIME: 07/30/2015 1311  
FEE: \$15.00  
PAGES: 2  
FEE NUMBER: 2015-049360



---

(The above space reserved for recording information)

**NOTICE OF FEE PAID  
AND INTENT TO HOLD**

---

**DOCUMENT TITLE**

**DO NOT DISCARD THIS PAGE. THIS COVER PAGE IS RECORDED AS PART  
OF YOUR DOCUMENT. THE CERTIFICATE OF RECORDATION WITH THE  
FEE NUMBER IN THE UPPER RIGHT CORNER IS THE PERMANENT  
REFERENCE NUMBER OF THIS DOCUMENT IN THE PINAL COUNTY  
RECORDER'S OFFICE.**

**RECEIVED  
BLM AND STATE OFFICE  
2015 AUG 18 P 3:07  
PHOENIX, ARIZONA**

**NOTICE OF FEE PAID  
AND INTENT TO HOLD**

Requested By:

Return To: **Grefco Minerals**  
36994 Summit Lake Rd.  
Burney, CA 96013

State Arizona County Pinal  
Mining District Pioneer Assessment Year 2016

I, the undersigned state: that certain fees required by law were paid for the benefit of the following contiguous mining claims in the mining assessment year ending at noon on September 1, 2015.

Name of Claim Amended	BLM		Original						
	Location	Record	Acres	Sec.	T	R	M	Bk	Pg
Lit No. 1	AMC	298908	20.66	19, 20	1S	12E	GSR	1624	176
Lit No. 2	AMC	298909	20.66	19, 20	1S	12E	GSR	1624	179
Lit No. 6	AMC	298910	20.66	30	1S	12E	GSR	1624	185
Lit No. 7A	AMC	298911	20.66	19	1S	12E	GSR	1624	187
Lit No. 7B	AMC	298912	20.66	19	1S	12E	GSR	1624	189
Lit No. 7C	AMC	298913	20.66	19	1S	12E	GSR	1624	191
Lit No. 13	AMC	298914	20.66	30	1S	12E	GSR	1624	181
Lit No. 21	AMC	298915	20.66	19	1S	12E	GSR	1624	183
Lit No. 12	AMC	300364	20.66	30	1S	12E	GSR	1627	145
Lit No. 20	AMC	300365	20.66	30	1S	12E	GSR	1627	147

(10 Lode Mine claims)

Fee and Intent to Hold  
**\$1,550** Holding fee was paid  
to the BLM in Lieu of annual  
assessment work for years  
2016.

Date  
**2015**

Value  
**\$1,550**


RECEIVED  
BLM AZ STATE OFFICE  
2015 AUG 18 P 3: 07  
PHOENIX ARIZONA

The name of and the address of the person who paid the fee is: Grefco Minerals, 36994 Summit Lake Rd. Burney, CA 96013 ATTN: Rocky Torgrimson  
The owner of the claim is: **Grefco Minerals**

All monuments, claim posts, and claim notices are clearly in place on the mining claim.  
State of California, County of Shasta. Subscribed and sworn to (or affirmed) before me on this 21 day of July, 2015, by Tanya Taylor, Notary Public proved to me on the basis of satisfactory evidence to be the person(s) who appeared before me.

Signature of Agent

*Tanya Taylor*  
Notary Signature



RECEIPT # 3370718



2



**OFFICIAL RECORDS OF  
PINAL COUNTY RECORDER  
VIRGINIA ROSS**

**When recorded mail to:**

**GREFCO MINERALS, INC  
36994 SUMMIT LAKE RD  
BURNEY, CA 96013**

DATE/TIME: 07/30/2015 1311  
FEE: \$15.00  
PAGES: 2  
FEE NUMBER: 2015-049359



---

(The above space reserved for recording information)

**NOTICE OF FEE PAID  
AND INTENT TO HOLD**

---

**DOCUMENT TITLE**

**DO NOT DISCARD THIS PAGE. THIS COVER PAGE IS RECORDED AS PART  
OF YOUR DOCUMENT. THE CERTIFICATE OF RECORDATION WITH THE  
FEE NUMBER IN THE UPPER RIGHT CORNER IS THE PERMANENT  
REFERENCE NUMBER OF THIS DOCUMENT IN THE PINAL COUNTY  
RECORDER'S OFFICE.**

**RECEIVED  
BLM AZ RECORDER'S OFFICE  
2015 AUG 18 P 3:01  
PHOENIX, ARIZONA**



August 13, 2015

Bureau of Land Management  
One North Central Ave., Ste. 800  
Phoenix, AZ 85004-4427

To Whom It May Concern:

Please change the mailing address for correspondence regarding the attached mining claims to:

Dicalite Minerals, Inc  
36994 Summit Lake Rd.  
Burney, CA 96013

Should you have any questions or comments, please contact me at 530-335-5451x102, or email [rtorgrimson@dicalite.com](mailto:rtorgrimson@dicalite.com)

Best regards,

Rocky Torgrimson  
Operations Manager

RECEIVED  
BLM AZ STATE OFFICE  
2015 AUG 18 P 3: 01  
PHOENIX, ARIZONA

# NOTICE OF FEE PAID AND INTENT TO HOLD

Requested By:

Return To: Grefco Minerals  
36994 Summit Lake Rd.  
Burney, CA 96013

State Arizona County Pinal  
Mining District Pioneer Assessment Year 2016

I, the undersigned state: that certain fees required by law, were paid for the benefit of the following contiguous mining claims in the mining assessment year ending at noon on September 1, 2015.

Name of Claim Amended	BLM Location Record		Acres	Sec.	T	R	M	Original Location	
	Bk	Pg						Bk	Pg
Lit No. 4	AMC	104033 <sup>7</sup>	20.66	30	1S	12E	GSR	1006	958-959
Lit No. 5	AMC	104034	20.66	30	1S	12E	GSR	1006	960-961
Lit No. 11	AMC	104035	20.66	19	1S	12E	GSR	1006	962-963
Lit No. 19	AMC	104036 <sup>J</sup>	20.66	19	1S	12E	GSR	1006	964-965
Lit No. 8	AMC	130722 <sup>7</sup>	20.66	19	1S	12E	GSR	1061	642-643
Lit No. 18	AMC	130723 <sup>J</sup>	20.66	19	1S	12E	GSR	1061	640-641
Lit No. 9	AMC	201588 <sup>7</sup>	20.66	30	1S	12E	GSR	1170	191-192
Lit No. 10	AMC	201589 <sup>J</sup>	20.66	30	1S	12E	GSR	1170	193-194
Lit No. 3	AMC	244339 <sup>7</sup>	20.66	19	1S	12E	GSR	1307	933-934
Lit No. 15	AMC	244340	20.66	20	1S	12E	GSR	1307	935-936
Lit No. 16	AMC	244341 <sup>J</sup>	20.66	29	1S	12E	GSR	1307	937-938

(11 Lode Mine Claims)

Fee and Intent to Hold  
**\$1,705** Holding fee was paid  
to the BLM in Lieu of annual  
assessment work for years  
**2016.**

Date  
**2015**

Value  
**\$ 1,705**

PHOENIX, ARIZONA  
 2015 AUG 18 3:01  
 BLM ARIZONA  
 RECEIVED  
 OFFICE


The name of and the address of the person who paid the fee is: Grefco Minerals, 36994 Summit Lake Rd. Burney, CA 96013 ATTN: Rocky Torgrimson

The owner of the claim is: **Grefco Minerals**

All monuments, claim posts, and claim notices are clearly in place on the mining claim.

State of California, County of Shasta. Subscribed and sworn to (or affirmed) before me on this 21 day of July, 2015, by Tanya Taylor, Notary Public, proved to me on the basis of satisfactory evidence to be the person(s) who appeared before me.

  
Signature of Agent





**OFFICIAL RECORDS OF  
PINAL COUNTY RECORDER  
VIRGINIA ROSS**

When recorded mail to:

**GREFCO MINERALS, INC  
36994 SUMMIT LAKE RD  
BURNEY, CA 96013**

DATE/TIME: 07/30/2015 1311  
FEE: \$15.00  
PAGES: 2  
FEE NUMBER: 2015-049360



---

(The above space reserved for recording information)

**NOTICE OF FEE PAID  
AND INTENT TO HOLD**

---

**DOCUMENT TITLE**

**DO NOT DISCARD THIS PAGE. THIS COVER PAGE IS RECORDED AS PART  
OF YOUR DOCUMENT. THE CERTIFICATE OF RECORDATION WITH THE  
FEE NUMBER IN THE UPPER RIGHT CORNER IS THE PERMANENT  
REFERENCE NUMBER OF THIS DOCUMENT IN THE PINAL COUNTY  
RECORDER'S OFFICE.**

**RECEIVED  
BLM AZ RECORDER OFFICE  
2015 AUG 18 P 3:07  
PHOENIX, ARIZONA**

**NOTICE OF FEE PAID  
AND INTENT TO HOLD**

Requested By:

Return To: **Grefco Minerals**  
36994 Summit Lake Rd.  
Burney, CA 96013

State Arizona County Pinal  
Mining District Pioneer Assessment Year 2016

I, the undersigned state: that certain fees required by law were paid for the benefit of the following contiguous mining claims in the mining assessment year ending at noon on September 1, 2015.

Name of Claim Amended	BLM		Original						
	Location	Record	Acres	Sec.	T	R	M	Location	Pg
	Bk	Pg						Bk	Pg
Lit No. 1	AMC	298908	20.66	19, 20	1S	12E	GSR	1624	176
Lit No. 2	AMC	298909	20.66	19, 20	1S	12E	GSR	1624	179
Lit No. 6	AMC	298910	20.66	30	1S	12E	GSR	1624	185
Lit No. 7A	AMC	298911	20.66	19	1S	12E	GSR	1624	187
Lit No. 7B	AMC	298912	20.66	19	1S	12E	GSR	1624	189
Lit No. 7C	AMC	298913	20.66	19	1S	12E	GSR	1624	191
Lit No. 13	AMC	298914	20.66	30	1S	12E	GSR	1624	181
Lit No. 21	AMC	298915	20.66	19	1S	12E	GSR	1624	183
Lit No. 12	AMC	300364	20.66	30	1S	12E	GSR	1627	145
Lit No. 20	AMC	300365	20.66	30	1S	12E	GSR	1627	147

(10 Lode Mine claims)

Fee and Intent to Hold  
**\$1,550** Holding fee was paid  
to the BLM in Lieu of annual  
assessment work for years  
2016.


Date  
**2015**

Value  
**\$1,550**


RECEIVED  
BLM AT STATE OFFICE  
2015 AUG 18 P 07  
PHOENIX, ARIZONA

The name of and the address of the person who paid the fee is: Grefco Minerals, 36994 Summit Lake Rd. Burney, CA 96013 ATTN: Rocky Torgrimson  
The owner of the claim is: Grefco Minerals

All monuments, claim posts, and claim notices are clearly in place on the mining claim.  
State of California, County of Shasta. Subscribed and sworn to (or affirmed) before me on this 21 day of July, **2015**, by Tanya Taylor, Notary Public proved to me on the basis of satisfactory evidence to be the person(s) who appeared before me.

  
\_\_\_\_\_  
Signature of Agent

  
\_\_\_\_\_  
Notary Signature



2



**OFFICIAL RECORDS OF  
PINAL COUNTY RECORDER  
VIRGINIA ROSS**

**When recorded mail to:**  
  
**GREFCO MINERALS, INC  
36994 SUMMIT LAKE RD  
BURNEY, CA 96013**

DATE/TIME: 07/30/2015 1311  
FEE: \$15.00  
PAGES: 2  
FEE NUMBER: 2015-049359



---

(The above space reserved for recording information)

**NOTICE OF FEE PAID  
AND INTENT TO HOLD**

---

**DOCUMENT TITLE**

**DO NOT DISCARD THIS PAGE. THIS COVER PAGE IS RECORDED AS PART  
OF YOUR DOCUMENT. THE CERTIFICATE OF RECORDATION WITH THE  
FEE NUMBER IN THE UPPER RIGHT CORNER IS THE PERMANENT  
REFERENCE NUMBER OF THIS DOCUMENT IN THE PINAL COUNTY  
RECORDER'S OFFICE.**

**RECEIVED  
BLM AZ RECORDER'S OFFICE  
2015 AUG 18 P 3:07  
PHOENIX, ARIZONA**

Dicalite Minerals Corp.  
36994 Summit Lake Rd.  
Burney, CA 96013  
Attn: Rocky Torgrimson

RECEIVED  
BLM AZ STATE OFFICE

2015 AUG 18 P 3:06

PHOENIX, ARIZONA

CERTIFIED MAIL®



7015 0640 0007 1662 0168



UNITED STATES  
POSTAL SERVICE



1000

85004


U.S. POSTAGE  
PAID  
BURNLEY, CA  
96013  
AUG 14, 2015  
AMOUNT

\$7.45

00056454-09

RETURN RECEIPT  
REQUESTED

BUREAU OF LAND MANAGEMENT  
MINE CLAIMS  
ONE NORTH CENTRAL AVE.  
Suite 800  
PHOENIX, AZ 85004-4427



**United States Department of the Interior**  
**Bureau of Land Management**  
LANDS/RECREATION & PLANNING  
ONE N CENTRAL AVE  
PHOENIX, AZ 85004 -2203  
Phone: 602-417-9200

Receipt

No: 3370718

<b>Transaction #:</b> 3468879	
<b>Date of Transaction:</b> 08/19/2015	
CUSTOMER:	
DICALITE MINERALS CORT 36994 SUMMIT LAKE RD BURNEY, CA 96013-9636 US	

LINE #	QTY	DESCRIPTION	REMARKS	UNIT PRICE	TOTAL
1	1.00	LOCATABLE MINERALS / MINING CLAIMS-NOT NEW-UNADJUD, ONE AUTH NO. ONLY / MINING CLAIM MONEY RECEIVED <b>CASES:</b> AMC104033/\$3255.00	MAINT FEE PYMNT (21) 2016	- n/a -	3255.00
<b>TOTAL:</b>					<b>\$3,255.00</b>

PAYMENT INFORMATION					
1	AMOUNT:	3255.00	POSTMARKED:	08/14/2015	
	TYPE:	CHECK	RECEIVED:	08/18/2015	
	CHECK NO:	00129514			
	NAME:	GREFCO MINERALS INC 36994 SUMMIT LAKE RD BURNEY CA 96013-9636 US			

REMARKS

This receipt was generated by the automated BLM Collections and Billing System and is a paper representation of a portion of the official electronic record contained therein.

ENTERED  
AUG 24 2015  
BY: *RAM*





OFFICIAL RECORDS OF PINAL COUNTY RECORDER VIRGINIA ROSS

Amc 104033  
130722  
201588  
244339

Amc 298908  
Amc 300364

NOTICE OF FEE PAID AND INTENT TO HOLD

DATE/TIME: 07/31/2014 1043  
FEE: \$15.00  
PAGES: 1  
FEE NUMBER: 2014-044213



Requested By:

Return To: Grefco Minerals  
36994 Summit Lake Rd.  
Burney, CA 96013


State Arizona County Pinal  
Mining District Pioneer Assessment Year 2015

I, the undersigned state: that certain fees required by law, were paid for the benefit of the following contiguous mining claims in the mining assessment year ending at noon on September 1, 2014.

Name of Claim Amended	Location		Record	Acres	Sec.	T	R	M	Original Location	
	Bk	Pg							Bk	Pg
Lit No. 4	AMC	104033	20	30	1S	12E	GSR	1006	958-959	
Lit No. 5	AMC	104034	20	30	1S	12E	GSR	1006	960-961	
Lit No. 11	AMC	104035	20	19	1S	12E	GSR	1006	962-963	
Lit No. 19	AMC	104036	20	19	1S	12E	GSR	1006	964-965	
Lit No. 8	AMC	130722	20	19	1S	12E	GSR	1061	642-643	
Lit No. 18	AMC	130723	20	19	1S	12E	GSR	1061	640-641	
Lit No. 9	AMC	201588	20	30	1S	12E	GSR	1170	191-192	
Lit No. 10	AMC	201589	20	30	1S	12E	GSR	1170	193-194	
Lit No. 3	AMC	244339	20	19	1S	12E	GSR	1307	933-934	
Lit No. 15	AMC	244340	20	20	1S	12E	GSR	1307	935-936	
Lit No. 16	AMC	244341	20	29	1S	12E	GSR	1307	937-938	

(11 Claims)

Fee and Intent to Hold  
\$1,705 ~~\$1,755~~ Holding fee was paid to the BLM in Lieu of annual assessment work for years 2015.



Date 2014

Value \$1,755 (Fee Increase)  
1705

The name of and the address of the person who paid the fee is: Grefco Minerals, 36994 Summit Lake Rd. Burney, CA 96013 ATTN: Rocky Torgrimson

The owner of the claim is: Grefco Minerals

All monuments, claim posts, and claim notices are clearly in place on the mining claim.


State of California, County of Shasta. Subscribed and sworn to (or affirmed) before me on this 25th day of July, 2014, by Brooke Taylor, proved to me on the basis of satisfactory evidence to be the person(s) who appeared before me.

[Signature]  
Signature of Agent

[Signature]  
Notary Signature

NO. OF CLAIMS 11  
AMOUNT \$1705.00  
RECEIPT NO. 3119219  
INIT. [Signature]

PHOENIX, ARIZONA  
2014 AUG 29 P 1:12  
RECEIVED BLM AZ STATE OFFICE



\*\* BLM-ASO\*\*



DATE/TIME: 07/31/2014 1043
FEE: \$15.00
PAGES: 1
FEE NUMBER: 2014-044212

NOTICE OF FEE PAID AND INTENT TO HOLD

Amc 298908
Amc 300364

Requested By:

Return To: Grefco Minerals
36994 Summit Lake Rd.
Burney, CA 96013

State Arizona County Pinal
Mining District Pioneer Assessment Year 2015

I, the undersigned state: that certain fees required by law were paid for the benefit of the following contiguous mining claims in the mining assessment year ending at noon on September 1, 2014.

Table with columns: Name of Claim Amended, BLM Location Record, Acres, Sec., T, R, M, Original Location Bk, Pg. Lists 10 claims with details like Lit No. 1, 2, 6, 7A, 7B, 7C, 13, 21, 12, 20.

(10 mine claims)

Fee and Intent to Hold
\$1,550 Holding fee was paid
to the BLM in Lieu of annual
assessment work for years
2015.

Date 2014
ENTERED
SEP 03 2014

Value
\$1,550 (Fee Increase)

The name of and the address of the person who paid the fee is: Grefco Minerals, 36994 Summit Lake Rd. Burney, CA 96013 ATTN: Rocky Torgrimson
The owner of the claim is: Grefco Minerals


All monuments, claim posts, and claim notices are clearly in place on the mining claim.
State of California, County of Shasta. Subscribed and sworn to (or affirmed) before me on this 29th day of July, 2014, by Brooke Taylor, proved to me on the basis of satisfactory evidence to be the person(s) who appeared before me.

Signature of Agent

Notary Signature

PHOENIX, ARIZONA

2014 AUG 29 P 1:13




NO. OF CLAIMS 10
AMOUNT \$1550.00
RECEIPT NO. 3119219
INIT. CA-A

RECEIVED
BLM AZ STATE OFFICE

\*\* BLM-ASO\*\*

Grefco Minerals Inc.  
36994 Summit Lake Rd.  
Burney, CA 96013  
Attn: Rocky Torgrimson


**CERTIFIED MAIL™**



7003 1010 0005 3612 4959



UNITED STATES  
POSTAL SERVICE



1000

85004

U.S. POSTAGE  
PAID  
BURNLEY, CA  
96013  
AUG 26, 14  
AMOUNT

**\$6.98**  
00056454-09

**BUREAU OF LAND MANAGEMENT  
ONE NORTH CENTRAL AVE.  
Suite 800  
PHOENIX, AZ 85004-4427**

RETURN RECEIPT  
REQUESTED

PHOENIX, ARIZONA  
2014 AUG 29 P 1:14  
RECEIVED BLM AZ STATE OFFICE



**United States Department of the Interior**  
**Bureau of Land Management**  
 LANDS/RECREATION & PLANNING  
 ONE N CENTRAL AVE  
 PHOENIX, AZ 85004 -2203  
 Phone: 602-417-9200

Receipt

No: 3119219

<b>Transaction #:</b> 3211024		<b>ENTERED INTO COMPUTER</b>
<b>Date of Transaction:</b> 09/02/2014		
CUSTOMER: SEP - 3 2014 <i>AS</i>		
GREFCO MINERALS 36994 SUMMIT LAKE RD BURNEY, CA 96013-9636 US		

LINE #	QTY	DESCRIPTION	REMARKS	UNIT PRICE	TOTAL
1	1.00	LOCATABLE MINERALS / MINING CLAIMS-NOT NEW-UNADJUD, ONE AUTH NO. ONLY / MINING CLAIM MONEY RECEIVED <b>CASES: AMC104033/\$3255.00</b>	<u>MAINT FEE</u> <u>PYMNT (21) 2015 /</u> NOI (21) 2014	- n/a -	<u>3255.00</u>
<b>TOTAL:</b>					<b>\$3,255.00</b>

PAYMENT INFORMATION					
1	AMOUNT:	3255.00	POSTMARKED:	08/26/2014	
	TYPE:	CHECK	RECEIVED:	08/29/2014	
	CHECK NO:	128971			
	NAME:	GREFCO MINERALS INC 36994 SUMMIT LAKE RD BURNEY CA 96013-9636 US			

REMARKS

This receipt was generated by the automated BLM Collections and Billing System and is a paper representation of a portion of the official electronic record contained therein.

AMC 300364  
 AMC 104033  
 AMC 130722  
 AMC 201588  
 AMC 244339  
 AMC 298908

**NOTICE OF FEE PAID  
 AND INTENT TO HOLD**

Requested By:

Return To: Grefco Minerals  
 36994 Summit Lake Rd.  
 Burney, CA 96013

State Arizona County Pinal  
 Mining District Pioneer Assessment Year 2014

I, the undersigned state: that certain fees required by law, were paid for the benefit of the following contiguous mining claims in the mining assessment year ending at noon on September 1, 2013.

Name of Claim Amended	Location		Acres	Sec.	T	R	M	Original Location	
	Bk	Pg						Bk	Pg
Lit No. 4	AMC	104033	20	30	1S	12E	GSR	1006	958-959
Lit No. 5	AMC	104034	20	30	1S	12E	GSR	1006	960-961
Lit No. 11	AMC	104035	20	19	1S	12E	GSR	1006	962-963
Lit No. 19	AMC	104036	20	19	1S	12E	GSR	1006	964-965
Lit No. 8	AMC	130722	20	19	1S	12E	GSR	1061	642-643
Lit No. 18	AMC	130723	20	19	1S	12E	GSR	1061	640-641
Lit No. 9	AMC	201588	20	30	1S	12E	GSR	1170	191-192
Lit No. 10	AMC	201589	20	30	1S	12E	GSR	1170	193-194
Lit No. 3	AMC	244339	20	19	1S	12E	GSR	1307	933-934
Lit No. 15	AMC	244340	20	20	1S	12E	GSR	1307	935-936
Lit No. 16	AMC	244341	20	29	1S	12E	GSR	1307	937-938

(11 Claims)

Fee and Intent to Hold  
**\$1,540** Holding fee was paid  
 to the BLM in Lieu of annual  
 assessment work for years  
2014.

Date  
**2013**


Value  
**\$ 1,540**

The name of and the address of the person who paid the fee is: Grefco Minerals, 36994 Summit Lake Rd. Burney, CA 96013 ATTN: Rocky Torgrimson


The owner of the claim is: Grefco Minerals

All monuments, claim posts, and claim notices are clearly in place on the mining claim.

State of California, County of Shasta, Subscribed and sworn to (or affirmed) before me on this 30<sup>th</sup> day of JULY, 2013, by Kurt D. Ronquist, proved to me on the basis of satisfactory evidence to be the person(s) who appeared before me.

  
 Signature of Agent

  
 Notary Signature



RECEIVED  
 BLM AZ STATE OFFICE  
 2013 AUG 29 P 3:16  
 KURT D. RONQUIST, ARIZONA

**NOTICE OF FEE PAID  
AND INTENT TO HOLD**

Requested By:

Return To: Grefco Minerals  
36994 Summit Lake Rd.  
Burney, CA 96013

State Arizona County Pinal  
Mining District Pioneer Assessment Year 2014

I, the undersigned state: that certain fees required by law were paid for the benefit of the following contiguous mining claims in the mining assessment year ending at noon on September 1, 2013.

Name of Claim Amended	BLM		Acres	Sec.	T	R	M	Original Location	
	Location	Record						Bk	Pg
Lit No. 1	AMC	298908	20	19, 20	1S	12E	GSR	1624	176
Lit No. 2	AMC	298909	20	19, 20	1S	12E	GSR	1624	179
Lit No. 6	AMC	298910	20	30	1S	12E	GSR	1624	185
Lit No. 7A	AMC	298911	20	19	1S	12E	GSR	1624	187
Lit No. 7B	AMC	298912	20	19	1S	12E	GSR	1624	189
Lit No. 7C	AMC	298913	20	19	1S	12E	GSR	1624	191
Lit No. 13	AMC	298914	20	30	1S	12E	GSR	1624	181
Lit No. 21	AMC	298915	20	19	1S	12E	GSR	1624	183
Lit No. 12	AMC	300364	20	30	1S	12E	GSR	1627	145
Lit No. 20	AMC	300365	20	30	1S	12E	GSR	1627	147

(10 mine claims)

Fee and Intent to Hold  
\$1,400 Holding fee was paid  
to the BLM in Lieu of annual  
assessment work for years  
2014.

Date  
2013

Value  
\$1,400

The name of and the address of the person who paid the fee is: Grefco Minerals, 36994 Summit Lake Rd. Burney, CA 96013 ATTN: Rocky Torgrimson

The owner of the claim is: Grefco Minerals

All monuments, claim posts, and claim notices are clearly in place on the mining claim.

State of California, County of Shasta. Subscribed and sworn to (or affirmed) before me on this 30<sup>th</sup> day of JULY, 2013, by Kurt D. Ronquist, proved to me on the basis of satisfactory evidence to be the person(s) who appeared before me.

Signature of Agent

Notary Signature



PHOENIX  
2013 AUG 20 3:16  
RECEIVED  
AZ STATE OFFICE

**United States Department of the Interior**  
**Bureau of Land Management**  
 LANDS/RECREATION & PLANNING  
 ONE N CENTRAL AVE  
 PHOENIX, AZ 85004 -2203  
 Phone: 602-417-9200

Receipt

No: 2869644

<b>Transaction #:</b> 2955609	
<b>Date of Transaction:</b> 08/29/2013	
<b>CUSTOMER:</b>	
GREFCO MINERALS 36994 SUMMIT LAKE RD BURNEY, CA 96013-9636 US	

LINE #	QTY	DESCRIPTION	REMARKS	UNIT PRICE	TOTAL
1	1.00	LOCATABLE MINERALS / MINING CLAIMS- NOT NEW-UNADJUD, ONE AUTH NO. ONLY / MINING CLAIM MONEY RECEIVED <b>CASES: AMC104033/\$2940.00</b>	2014 MAINT (21)	- n/a -	2940.00
<b>TOTAL:</b>					<b>\$2,940.00</b>

PAYMENT INFORMATION			
1	AMOUNT:	2940.00	POSTMARKED: 08/26/2013
	TYPE:	CHECK	RECEIVED: 08/29/2013
	CHECK NO:	128420	
	NAME:	GREFCO MINERALS INC 36994 SUMMIT LAKE RD BURNEY CA 96013-9636 US	

REMARKS

This receipt was generated by the automated BLM Collections and Billing System and is a paper representation of a portion of the official electronic record contained therein.

AMC 104033  
 AMC 130722  
 AMC 201588  
 AMC 244339  
 AMC 298908  
 AMC 300364

**NOTICE OF FEE PAID  
 AND INTENT TO HOLD**

Requested By:

Return To: Grecco Minerals  
 36994 Summit Lake Rd.  
 Burney, CA 96013

State Arizona County Pinal  
 Mining District Pioneer Assessment Year 2013

I, the undersigned state: that certain fees required by law were paid for the benefit of the following contiguous mining claims in the mining assessment year ending at noon on September 1, 2012.

Name of Claim Amended	BLM		Sec.	T	R	M	Original Location	
	Location	Record					Bk	Pg
Lit No. 1	AMC	298908	19, 20	1S	12E	GSR	1624	176
Lit No. 2	AMC	298909	19, 20	1S	12E	GSR	1624	179
Lit No. 6	AMC	298910	30	1S	12E	GSR	1624	185
Lit No. 7A	AMC	298911	19	1S	12E	GSR	1624	187
Lit No. 7B	AMC	298912	19	1S	12E	GSR	1624	189
Lit No. 7C	AMC	298913	19	1S	12E	GSR	1624	191
Lit No. 13	AMC	298914	30	1S	12E	GSR	1624	181
Lit No. 21	AMC	298915	19	1S	12E	GSR	1624	183
Lit No. 12	AMC	300364	30	1S	12E	GSR	1627	145
Lit No. 20	AMC	300365	30	1S	12E	GSR	1627	147

(10 mine claims)

Fee and Intent to Hold  
\$1,400 Holding fee was paid  
 to the BLM in Lieu of annual  
 assessment work for years  
2013.

Date  
2012

Value  
\$1,400

The name of and the address of the person who paid the fee is: Grecco Minerals, 36994 Summit Lake Rd. Burney, CA 96013 ATTN: Rocky Torgrimson  
 The owner of the claim is: Grecco Minerals

All monuments, claim posts, and claim notices are clearly in place on the mining claim.  
 State of California, County of Shasta. Subscribed and sworn to (or affirmed) before me on this 31 day of July, 2012, by Kurt D Ronquist, proved to me on the basis of satisfactory evidence to be the person(s) who appeared before me.

[Signature]  
 Signature of Agent

[Signature]  
 Notary Signature



RECEIVED  
 CLM STATE OFFICE  
 2012 AUG 20 A 10:36  
 PINAL, ARIZONA

8/24/2012 TS  
**ENTERED INTO COMPUTER**

NO. OF CLAIMS 21  
 AMOUNT \$2940.00  
 RECEIPT NO. 210355/3  
 INIT. [Signature]

\*\* BLM-ASO \*\*



# NOTICE OF FEE PAID AND INTENT TO HOLD

Requested By:

Return To: Grefco Minerals  
36994 Summit Lake Rd.  
Burney, CA 96013

State Arizona County Pinal  
Mining District Pioneer Assessment Year 2013

I, the undersigned state: that certain fees required by law, were paid for the benefit of the following contiguous mining claims in the mining assessment year ending at noon on September 1, 2012.

Name of Claim Amended	BLM		Original Location					Pg
	Location	Record	Sec.	T	R	M	Bk	
	Bk	Pg						
Lit No. 4	AMC	104033	30	1S	12E	GSR	1006	958-959
Lit No. 5	AMC	104034	30	1S	12E	GSR	1006	960-961
Lit No. 11	AMC	104035	19	1S	12E	GSR	1006	962-963
Lit No. 19	AMC	104036	19	1S	12E	GSR	1006	964-965
Lit No. 8	AMC	130722	19	1S	12E	GSR	1061	642-643
Lit No. 18	AMC	130723	19	1S	12E	GSR	1061	640-641
Lit No. 9	AMC	201588	30	1S	12E	GSR	1170	191-192
Lit No. 10	AMC	201589	30	1S	12E	GSR	1170	193-194
Lit No. 3	AMC	244339	19	1S	12E	GSR	1307	933-934
Lit No. 15	AMC	244340	20	1S	12E	GSR	1307	935-936
Lit No. 16	AMC	244341	29	1S	12E	GSR	1307	937-938

(11 Claims)

Fee and Intent to Hold  
**\$1,540** Holding fee was paid  
to the BLM in Lieu of annual  
assessment work for years  
2013.

Date  
**2012**

Value  
**\$ 1,540**

The name of and the address of the person who paid the fee is: Grefco Minerals, 36994 Summit Lake Rd. Burney, CA 96013 ATTN: Rocky Torgrimson

The owner of the claim is: Grefco Minerals

All monuments, claim posts, and claim notices are clearly in place on the mining claim.

State of California, County of Shasta. Subscribed and sworn to (or affirmed) before me on this 21 day of July, 2012, by Kurt D Ronquist, proved to me on the basis of satisfactory evidence to be the person(s) who appeared before me.

Signature of Agent



Notary Signature

*KDR*  
RECEIVED  
MAY 20 10:36  
DENIX, ARIZONA

**United States Department of the Interior**  
**Bureau of Land Management**  
 LANDS/RECREATION & PLANNING  
 ONE N CENTRAL AVE  
 PHOENIX, AZ 85004 -2203  
 Phone: 602-417-9200

Receipt

No: 2635513

Transaction #: 2716085
Date of Transaction: 08/21/2012
CUSTOMER:
GREFCO MINERALS 36994 SUMMIT LAKE RD BURNEY, CA 96013-9636 US

LINE #	QTY	DESCRIPTION	REMARKS	UNIT PRICE	TOTAL
1	1.00	LOCATABLE MINERALS / MINING CLAIMS-NOT NEW-UNADJUD, ONE AUTH NO. ONLY / MINING CLAIM MONEY RECEIVED CASES: AMC298908/\$2940.00	MAINT FEE PYMNT (21) 2013	- n/a -	2940.00
<b>TOTAL:</b>					<b>\$2,940.00</b>

PAYMENT INFORMATION			
1	AMOUNT:	2940.00	POSTMARKED: N/A
	TYPE:	CHECK	RECEIVED: 08/20/2012
	CHECK NO:	127990	
	NAME:	GREFCO MINERALS 36994 SUMMIT LAKE RD BURNEY CA 96013-9636 US	

REMARKS

This receipt was generated by the automated BLM Collections and Billing System and is a paper representation of a portion of the official electronic record contained therein.

AMC 300364  
 AMC 104033  
 AMC 130722  
 AMC 201588  
 AMC 244339  
 AMC 298908

**NOTICE OF FEE PAID  
 AND INTENT TO HOLD**

Requested By:

Return To: Grefco Minerals  
 36994 Summit Lake Rd.  
 Burney, CA 96013

State Arizona County Pinal  
 Mining District Pioneer Assessment Year 2012

I, the undersigned state: that certain fees required by law, were paid for the benefit of the following contiguous mining claims in the mining assessment year ending at noon on September 1, 2011.

Name of Claim Amended	BLM Location		BLM Record	Sec.	T	R	M	Original Location	
	Bk	Pg						Bk	Pg
Lit No. 4	AMC	104033	30	1S	12E	GSR	1006	958-959	
Lit No. 5	AMC	104034	30	1S	12E	GSR	1006	960-961	
Lit No. 11	AMC	104035	19	1S	12E	GSR	1006	962-963	
Lit No. 19	AMC	104036	19	1S	12E	GSR	1006	964-965	
Lit No. 8	AMC	130722	19	1S	12E	GSR	1061	642-643	
Lit No. 18	AMC	130723	19	1S	12E	GSR	1061	640-641	
Lit No. 9	AMC	201588	30	1S	12E	GSR	1170	191-192	
Lit No. 10	AMC	201589	30	1S	12E	GSR	1170	193-194	
Lit No. 3	AMC	244339	19	1S	12E	GSR	1307	933-934	
Lit No. 15	AMC	244340	20	1S	12E	GSR	1307	935-936	
Lit No. 16	AMC	244341	29	1S	12E	GSR	1307	937-938	

(11 mine claims)

Fee and Intent to Hold  
**\$1,540** Holding fee was paid to the BLM in Lieu of annual assessment work for years **2012.**

Date  
**2011**


Value  
**\$1,540**


The name of and the address of the person who paid the fee is: Grefco Minerals, 36994 Summit Lake Rd. Burney, CA 96013 ATTN: Rocky Torgrimson

The owner of the claim is: **Grefco Minerals**


All monuments, claim posts, and claim notices are clearly in place on the mining claim.

State of California, County of Shasta. Subscribed and sworn to (or affirmed) before me on this 24<sup>th</sup> day of July, 2011, by Kurt D. Ronquist, proved to me on the basis of satisfactory evidence to be the person(s) who appeared before me.

  
 Signature of Agent

  
 Notary Signature

AUG 25 2011  
 cm



RECEIVED  
 BLM AZ STATE OFFICE  
 PINAL COUNTY, ARIZONA  
 2011 AUG 17 A 8:06 PM  
 NO. OF CLAIMS: 11  
 AMOUNT: 2440.00  
 RECEIPT NO.: 240114  
 .INIT. SRD  
 \*\* BLM-ASO \*\*

**NOTICE OF FEE PAID  
AND INTENT TO HOLD**

Requested By:

Return To: Grefco Minerals  
36994 Summit Lake Rd.  
Burney, CA 96013

State Arizona County Pinal  
Mining District Pioneer Assessment Year 2012

I, the undersigned state: that certain fees required by law were paid for the benefit of the following contiguous mining claims in the mining assessment year ending at noon on September 1, 2011.

Name of Claim Amended	BLM		BLM				Original	
	Location	Record	Sec.	T	R	M	Location	Pg
	Bk	Pg					Bk	Pg
Lit No. 1	AMC	298908	19, 20	1S	12E	GSR	1624	176
Lit No. 2	AMC	298909	19, 20	1S	12E	GSR	1624	179
Lit No. 6	AMC	298910	30	1S	12E	GSR	1624	185
Lit No. 7A	AMC	298911	19	1S	12E	GSR	1624	187
Lit No. 7B	AMC	298912	19	1S	12E	GSR	1624	189
Lit No. 7C	AMC	298913	19	1S	12E	GSR	1624	191
Lit No. 13	AMC	298914	30	1S	12E	GSR	1624	181
Lit No. 21	AMC	✓ 298915	19	1S	12E	GSR	1624	183
Lit No. 12	AMC	300364	30	1S	12E	GSR	1627	145
Lit No. 20	AMC	✓ 300365	30	1S	12E	GSR	1627	147

(10 mine claims)

Fee and Intent to Hold  
**\$1,400** Holding fee was paid  
to the BLM in Lieu of annual  
assessment work for years  
**2012.**


Date  
**2011**

Value  
**\$1,400**

The name of and the address of the person who paid the fee is: Grefco Minerals, 36994 Summit Lake Rd. Burney, CA 96013 ATTN: Rocky Torgrimson

The owner of the claim is: Grefco Minerals

All monuments, claim posts, and claim notices are clearly in place on the mining claim. State of California, County of Shasta. Subscribed and sworn to (or affirmed) before me on this 8<sup>th</sup> day of July, 2011, by Kurt D Ronquist, proved to me on the basis of satisfactory evidence to be the person(s) who appeared before me.

  
\_\_\_\_\_  
Signature of Agent

  
\_\_\_\_\_  
Notary Signature



RECEIVED  
BLM AZ STATE OFFICE  
DENIX, ARIZONA  
2011 AUG 17 A 8:06

2

When recorded return to:  
GREFCO MINERALS  
36994 SUMMIT LAKE RD  
BURNEY CA 96013



OFFICIAL RECORDS OF  
PINAL COUNTY RECORDER  
LAURA DEAN-LYTTLE

DATE/TIME: 07/20/2011 1200  
FEE: \$17.00  
PAGES: 2  
FEE NUMBER: 2011-059935



**NOTICE OF FEE PAID & INTENT TO HOLD**

(The above space reserved for recording information)

**DOCUMENT TITLE**

RECEIVED  
BLM AZ STATE OFFICE  
2011 AUG 17 A 8:06  
PHOENIX, ARIZONA

DO NOT DISCARD THIS PAGE. THIS COVER PAGE IS RECORDED AS PART OF YOUR DOCUMENT. THE CERTIFICATE OF RECORDATION WITH THE FEE NUMBER IN THE UPPER RIGHT CORNER IS THE PERMANENT REFERENCE NUMBER OF THIS DOCUMENT IN THE PINAL COUNTY RECORDER'S OFFICE.

2

When recorded return to:  
GREFCO MINERALS  
36994 SUMMIT LAKE RD  
BURNEY CA 96013



OFFICIAL RECORDS OF  
PINAL COUNTY RECORDER  
LAURA DEAN-LYTTLE

DATE/TIME: 07/20/2011 1200  
FEE: \$17.00  
PAGES: 2  
FEE NUMBER: 2011-059936



NOTICE OF FEE PAID & INTENT TO HOLD  
(The above space reserved for recording information)

DOCUMENT TITLE

RECEIVED  
BLM AZ STATE OFFICE  
2011 AUG 17 A 8:06  
PHOENIX, ARIZONA

DO NOT DISCARD THIS PAGE. THIS COVER PAGE IS RECORDED AS PART OF YOUR DOCUMENT. THE CERTIFICATE OF RECORDATION WITH THE FEE NUMBER IN THE UPPER RIGHT CORNER IS THE PERMANENT REFERENCE NUMBER OF THIS DOCUMENT IN THE PINAL COUNTY RECORDER'S OFFICE.

United States Department of the Interior  
 Bureau of Land Management  
 LANDS/RECREATION & PLANNING  
 ONE N CENTRAL AVE  
 PHOENIX, AZ 85004 -2203  
 Phone: 602-417-9200

Receipt

No:

2407114

<b>Transaction #:</b> 2482390	
<b>Date of Transaction:</b> 08/17/2011	
<b>CUSTOMER:</b>	
GREFCO MINERALS 36994 SUMMIT LAKE RD BURNEY, CA 96013-9636 US	

LINE #	QTY	DESCRIPTION	REMARKS	UNIT PRICE	TOTAL
1	1.00	LOCATABLE MINERALS / MINING CLAIMS-NOT NEW-UNADJUD, ONE AUTH NO. ONLY / MINING CLAIM MONEY RECEIVED CASES: AMC104033/\$2940.00	MAINT-21	- n/a -	2940.00
<b>TOTAL:</b>					<b>\$2,940.00</b>


PAYMENT INFORMATION					
1	AMOUNT:	2940.00	POSTMARKED:	08/11/2011	
	TYPE:	CHECK	RECEIVED:	08/17/2011	
	CHECK NO:	127439			
	NAME:	GREFCO MINERALS INC 36994 SUMMIT LAKE RD BURNEY CA 96013-9636 US			

REMARKS


This receipt was generated by the automated BLM Collections and Billing System and is a paper representation of a portion of the official electronic record contained therein.

Dicalite Minerals Corp.  
36994 Summit Lake Rd.  
Burney, CA 96013  
Attn: Rocky Torgrimson

**CERTIFIED MAIL™**



7004 1350 0002 9169 6191



U.S. POSTAGE  
PAID  
BURNLEY, CA  
96013  
AUG 11 11  
AMOUNT

**\$6.23**

00056454-06

1000


85004

Phoenix MPA ASD

SAT 13 AUG 2011 AM

ARIZONA

**BUREAU OF LAND MANAGEMENT**  
**ONE NORTH CENTRAL AVE.**  
Suite 800  
PHOENIX, AZ 85004-4427





Receipt: 2193776

AMC 104033

AMC 130722

AMC 201588

AMC 244339

AMC 298908

AMC 300364

# NOTICE OF FEE PAID AND INTENT TO HOLD

Requested By:

Return To: Grefco Minerals  
36994 Summit Lake Rd.  
Burney, CA 96013

State Arizona County Pinal  
Mining District Pioneer Assessment Year 2011

I, the undersigned state: that certain fees required by law, were paid for the benefit of the following contiguous mining claims in the mining assessment year ending at noon on September 1, 2010.

Name of Claim Amended	BLM						Original Location	
	Location Bk	Record Pg	Sec.	T	R	M	Bk	Pg
Lit No. 4	AMC	104033	30	1S	12E	GSR	1006	958-959
Lit No. 5	AMC	104034	30	1S	12E	GSR	1006	960-961
Lit No. 11	AMC	104035	19	1S	12E	GSR	1006	962-963
Lit No. 19	AMC	104036	19	1S	12E	GSR	1006	964-965
Lit No. 8	AMC	130722	19	1S	12E	GSR	1061	642-643
Lit No. 18	AMC	130723	19	1S	12E	GSR	1061	640-641
Lit No. 9	AMC	201588	30	1S	12E	GSR	1170	191-192
Lit No. 10	AMC	201589	30	1S	12E	GSR	1170	193-194
Lit No. 3	AMC	244339	19	1S	12E	GSR	1307	933-934
Lit No. 15	AMC	244340	20	1S	12E	GSR	1307	935-936
Lit No. 16	AMC	244341	29	1S	12E	GSR	1307	937-938
Lit No. 1	AMC	298908	19, 20	1S	12E	GSR	1624	176
Lit No. 2	AMC	298909	19, 20	1S	12E	GSR	1624	179
Lit No. 6	AMC	298910	30	1S	12E	GSR	1624	185
Lit No. 7A	AMC	298911	19	1S	12E	GSR	1624	187
Lit No. 7B	AMC	298912	19	1S	12E	GSR	1624	189
Lit No. 7C	AMC	298913	19	1S	12E	GSR	1624	191

Fee and Intent to Hold  
**\$2,380** Holding fee was paid  
to the BLM in Lieu of annual  
assessment work for years  
2011.

17

Date  
**2010**


Value  
**\$ 2,380**


The name of and the address of the person who paid the fee is: Grefco Minerals, 36994 Summit Lake Rd. Burney, CA 96013 ATTN: Rocky Torgrimson

The owner of the claim is: Grefco Minerals

All monuments, claim posts, and claim notices are clearly in place on the mining claim.

State of California, County of Shasta. Subscribed and sworn to (or affirmed) before me on this 29 day of July, 2010, by Rocky Torgrimson, proved to me on the basis of satisfactory evidence to be the person(s) who appeared before me.

  
\_\_\_\_\_  
Signature of Agent



  
\_\_\_\_\_  
Notary Signature

RECEIVED  
PHOENIX, ARIZONA  
2010 AUG 18 A 10:24  
PHOENIX STATE OFFICE

NO. OF CLAIMS 17 of 21  
total AMOUNT \$2940.00 / 21 claims  
RECEIPT NO. \_\_\_\_\_  
INIT. TRC

**NOTICE OF FEE PAID  
AND INTENT TO HOLD**

Requested By:

Return To: Grefco Minerals  
36994 Summit Lake Rd.  
Burney, CA 96013

State Arizona County Pinal  
Mining District Pioneer Assessment Year 2011

I, the undersigned state: that certain fees required by law were paid for the benefit of the following contiguous mining claims in the mining assessment year ending at noon on September 1, 2010.

Name of Claim Amended	BLM Location Record		Sec.	T	R	M	Original Location	
	Bk	Pg					Bk	Pg
Lit No. 13	AMC	298914	30	1S	12E	GSR	1624	181
Lit No. 21	AMC	298915	19	1S	12E	GSR	1624	183
Lit No. 12	AMC	300364	30	1S	12E	GSR	1627	145
Lit No. 20	AMC	300365	30	1S	12E	GSR	1627	147

Fee and Intent to Hold  
\$ 560 Holding fee was paid  
to the BLM in Lieu of annual  
assessment work for years  
2011.

4

Date  
2010


Value  
\$ 560

The name of and the address of the person who paid the fee is: Grefco Minerals, 36994 Summit Lake Rd. Burney, CA 96013 ATTN: Rocky Torgrimson

The owner of the claim is: Grefco Minerals

All monuments, claim posts, and claim notices are clearly in place on the mining claim. State of California, County of Shasta. Subscribed and sworn to (or affirmed) before me on this 29 day of July, 2010, by Rocky Torgrimson, proved to me on the basis of satisfactory evidence to be the person(s) who appeared before me.

  
\_\_\_\_\_  
Signature of Agent



  
\_\_\_\_\_  
Notary Signature

RECEIVED  
BLM AZ STATE OFFICE  
2010 AUG 18 A 10:23  
PHOENIX, ARIZONA

NO. OF CLAIMS 4 of 21  
Total AMOUNT \$ 2940.00 see pg. 1  
RECEIPT NO. 2193776  
INIT. RTG

**United States Department of the Interior**  
**Bureau of Land Management**  
 LANDS/RECREATION & PLANNING  
 ONE N CENTRAL AVE  
 PHOENIX, AZ 85004 -2203  
 Phone:

Receipt

No: 2193776

<b>Transaction #:</b> 2263586	
<b>Date of Transaction:</b> 08/18/2010	
<b>CUSTOMER:</b>	GREFCO MINERALS 36994 SUMMIT LAKE RD ✓ BURNEY, CA 96013-9636 US

LINE #	QTY	DESCRIPTION	REMARKS	UNIT PRICE	TOTAL
1	1.00	LOCATABLE MINERALS / MINING CLAIMS- NOT NEW-UNADJUD, ONE AUTH NO. ONLY / MINING CLAIM MONEY RECEIVED ✓ <b>CASES: AMC104033/\$2940.00</b>	2011 MAINT (21)	- n/a -	2940.00
<b>TOTAL:</b>					<b>\$2,940.00</b>

PAYMENT INFORMATION			
1	AMOUNT:	2940.00	POSTMARKED: N/A
	TYPE:	CHECK	RECEIVED: 08/18/2010
	CHECK NO:	126981	
	NAME:	GREFCO MINERALS 36994 SUMMIT LAKE RD BURNEY CA 96013-9636 US	

REMARKS

This receipt was generated by the automated BLM Collections and Billing System and is a paper representation of a portion of the official electronic record contained therein.

AMC 104033  
 130722  
 201588  
 244339  
 289908  
 300364

**NOTICE OF FEE PAID  
 AND INTENT TO HOLD**

Requested By:

Return To: Grefco Minerals  
 36994 Summit Lake Rd.  
 Burney, CA 96013

State Arizona County Pinal  
 Mining District Pioneer Assessment Year 2010

I, the undersigned state: that certain fees required by law, were paid for the benefit of the following contiguous mining claims in the mining assessment year ending at noon on September 1, 2009.

Name of Claim Amended	BLM Location Record		Sec.	T	R	M	Original Location	
	Bk	Pg					Bk	Pg
Lit No. 4	AMC	104033	30	1S	12E	GSR	1006	958-959
Lit No. 5	AMC	104034	30	1S	12E	GSR	1006	960-961
Lit No. 11	AMC	104035	19	1S	12E	GSR	1006	962-963
Lit No. 19	AMC	104036	19	1S	12E	GSR	1006	964-965
Lit No. 8	AMC	130722	19	1S	12E	GSR	1061	642-643
Lit No. 18	AMC	130723	19	1S	12E	GSR	1061	640-641
Lit No. 9	AMC	201588	30	1S	12E	GSR	1170	191-192
Lit No. 10	AMC	201589	30	1S	12E	GSR	1170	193-194
Lit No. 3	AMC	244339	19	1S	12E	GSR	1307	933-934
Lit No. 15	AMC	244340	20	1S	12E	GSR	1307	935-936
Lit No. 16	AMC	244341	29	1S	12E	GSR	1307	937-938
Lit No. 1	AMC	298908	19, 20	1S	12E	GSR	1624	176
Lit No. 2	AMC	298909	19, 20	1S	12E	GSR	1624	179
Lit No. 6	AMC	298910	30	1S	12E	GSR	1624	185
Lit No. 7A	AMC	298911	19	1S	12E	GSR	1624	187
Lit No. 7B	AMC	298912	19	1S	12E	GSR	1624	189
Lit No. 7C	AMC	298913	19	1S	12E	GSR	1624	191

Fee and Intent to Hold  
**\$2,380** Holding fee was paid  
 to the BLM in Lieu of annual  
 assessment work for years  
2010.

Date  
**2009**

Value  
**\$ 2,380.**


RECEIVED  
 BLM AZ STATE OFFICE  
 2009 AUG 25 A 11 21  
 PIONEER, ARIZONA


The name of and the address of the person who paid the fee is: Grefco Minerals, 36994 Summit Lake Rd. Burney, CA 96013 ATTN: Rocky Torgrimson

The owner of the claim is: **Grefco Minerals**

All monuments, claim posts, and claim notices are clearly in place on the mining claim.

State of California, County of Shasta. Subscribed and sworn to (or affirmed) before me on this 13<sup>th</sup> day of August, 2009, by Rocky TORGRIMSON, proved to me on the basis of satisfactory evidence to be the person(s) who appeared before me.

  
 Signature of Agent



  
 Notary Signature



# NOTICE OF FEE PAID AND INTENT TO HOLD

Requested By:

Return To: Grefco Minerals  
36994 Summit Lake Rd.  
Burney, CA 96013

State Arizona County Pinal  
Mining District Pioneer Assessment Year 2010

I, the undersigned state: that certain fees required by law were paid for the benefit of the following contiguous mining claims in the mining assessment year ending at noon on September 1, 2009.

Name of Claim Amended	BLM		Sec.	T	R	M	Original Location	
	Location Bk	Record Pg					Bk	Pg
✓ Lit No. 13	AMC	298914	30	1S	12E	GSR	1624	181
✓ Lit No. 21	AMC	298915	19	1S	12E	GSR	1624	183
✓ Lit No. 12	AMC	300364	30	1S	12E	GSR	1627	145
✓ Lit No. 20	AMC	300365	30	1S	12E	GSR	1627	147

Fee and Intent to Hold  
\$ 560 Holding fee was paid  
to the BLM in Lieu of annual  
assessment work for years  
2010.

Date  
2009


Value  
\$ 560


The name of and the address of the person who paid the fee is: Grefco Minerals, 36994 Summit Lake Rd. Burney, CA 96013 ATTN: Rocky Torgrimson

The owner of the claim is: Grefco Minerals

All monuments, claim posts, and claim notices are clearly in place on the mining claim.

State of California, County of Shasta. Subscribed and sworn to (or affirmed) before me on this 13<sup>th</sup> day of August, 2009, by Rocky Torgrimson, proved to me on the basis of satisfactory evidence to be the person(s) who appeared before me.

  
\_\_\_\_\_  
Signature of Agent



  
\_\_\_\_\_  
Notary Signature

RECEIVED  
BLK & BLS SERVICE  
2009 AUG 25 A 8:21  
PINAL COUNTY ARIZONA

**United States Department of the Interior**  
**Bureau of Land Management**  
 BUSINESS & SUPPORT SVCS DIV  
 ONE N CENTRAL AVE SUITE 800  
 PHOENIX, AZ 85004 -4427  
 Phone: (602) 417-9200

Receipt

No: 1986472

<b>Transaction #:</b> 2050631	
<b>Date of Transaction:</b> 08/25/2009	
<b>CUSTOMER:</b>	GREFCO MINERALS 36994 SUMMIT LAKE RD BURNEY,CA 96013-9636 US

LINE #	QTY	DESCRIPTION	REMARKS	UNIT PRICE	TOTAL
1	2.00	LOCATABLE MINERALS / MINING CLAIMS-NOT NEW-UNADJUD,ONE AUTH NO. ONLY / MINING CLAIM MONEY RECEIVED CASES: AMC104033/\$2380.00, AMC298914/\$560.00	MAINT 2010	- n/a -	2940.00
<b>TOTAL:</b>					<b>\$2,940.00</b>

PAYMENT INFORMATION					
1	AMOUNT:	2940.00	POSTMARKED:	08/20/2009	
	TYPE:	CHECK	RECEIVED:	08/25/2009	
	CHECK NO:	126657			
	NAME:	GREFCO MINERALS INC 36994 SUMMIT LAKE RD BURNEY CA 96013-9636 US			

REMARKS

This receipt was generated by the automated BLM Collections and Billing System and is a paper representation of a portion of the official electronic record contained therein.

AMC 104033

130722  
201588  
244339  
298908  
300364

### NOTICE OF FEE PAID AND INTENT TO HOLD

Requested By:

Return To: Grefco Minerals  
36994 Summit Lake Rd.  
Burney, CA 96013

State Arizona County Pinal  
Mining District Pioneer Assessment Year 2009

I, the undersigned state: that certain fees required by law were paid for the benefit of the following contiguous mining claims in the mining assessment year ending at noon on September 1, 2008

Name of Claim Amended	BLM Location Record		Sec.	T	R	M	Original Location	
	Bk	Pg					Bk	Pg
Lit No. 4	AMC	104033	30	1S	12E	GSR	1006	958-959
Lit No. 5	AMC	104034	30	1S	12E	GSR	1006	960-961
Lit No. 11	AMC	104035	19	1S	12E	GSR	1006	962-963
Lit No. 19	AMC	104036	19	1S	12E	GSR	1006	964-965
Lit No. 8	AMC	130722	19	1S	12E	GSR	1061	642-643
Lit No. 18	AMC	130723	19	1S	12E	GSR	1061	640-641
Lit No. 9	AMC	201588	30	1S	12E	GSR	1170	191-192
Lit No. 10	AMC	201589	30	1S	12E	GSR	1170	193-194
Lit No. 3	AMC	244339	19	1S	12E	GSR	1307	933-934
Lit No. 15	AMC	244340	20	1S	12E	GSR	1307	935-936
Lit No. 16	AMC	244341	29	1S	12E	GSR	1307	937-938
Lit No. 1	AMC	298908	19, 20	1S	12E	GSR	1624	176
Lit No. 2	AMC	298909	19, 20	1S	12E	GSR	1624	179
Lit No. 6	AMC	298910	30	1S	12E	GSR	1624	185
Lit No. 7A	AMC	298911	19	1S	12E	GSR	1624	187
Lit No. 7B	AMC	298912	19	1S	12E	GSR	1624	189
Lit No. 7C	AMC	298913	19	1S	12E	GSR	1624	191

Fee and Intent to Hold  
\$2,125 Holding fee was paid  
to the BLM in Lieu of annual  
assessment work for years  
2009.

Date  
2008


Value  
\$ 2,125

RECEIVED  
PIONEER  
ARIZONA  
AUG 29  
A 7:20

The name of and the address of the person who paid the fee is: Grefco Minerals, 36994 Summit Lake Rd. Burney, CA 96013 ATTN: Rocky Torgrimson

The owner of the claim is: Grefco Minerals

All monuments, claim posts, and claim notices are clearly in place on the mining claim subscribed and sworn to me, the 5<sup>th</sup> day of AUGUST, 2008

  
\_\_\_\_\_  
Signature of Agent

  
  
GINA L. CANTU  
COMM. #1721105  
NOTARY PUBLIC - CALIFORNIA  
SHASTA COUNTY  
COMM. EXPIRES JAN. 27, 2011

ENTERED INTO COMPUTER

SEP 13 2008

PB



**NOTICE OF FEE PAID  
AND INTENT TO HOLD**

Requested By:

Return To: Grefco Minerals  
36994 Summit Lake Rd.  
Burney, CA 96013

State Arizona County Pinal  
Mining District Pioneer Assessment Year 2009

I, the undersigned state: that certain fees required by law were paid for the benefit of the following contiguous mining claims in the mining assessment year ending at noon on September 1, 2008.

Name of Claim	Amended BLM Location Record		Sec.	T	R	M	Original Location	
	Bk	Pg					Bk	Pg
Lit No. 13	AMC	298914	30	1S	12E	GSR	1624	181
Lit No. 21	AMC	298915	19	1S	12E	GSR	1624	183
Lit No. 12	AMC	300364	30	1S	12E	GSR	1627	145
Lit No. 20	AMC	300365	30	1S	12E	GSR	1627	147

Fee and Intent to Hold  
\$ 500 Holding fee was paid  
to the BLM in Lieu of annual  
assessment work for years  
2009.

Date  
2007

Value  
\$ 500


The name of and the address of the person who paid the fee is: Grefco Minerals, 36994 Summit Lake Rd. Burney, CA 96013 ATTN: Rocky Torgrimson

The owner of the claim is: Grefco Minerals

All monuments, claim posts, and claim notices are clearly in place on the mining claim subscribed and sworn to me, the 5<sup>th</sup> day of AUGUST, 2008.

*[Handwritten Signature]*

Signature of Agent



RECEIVED  
 AUG 28 A 7:20  
 BUREN, ARIZONA

**United States Department of the Interior**

**Bureau of Land Management**  
 BUSINESS & SUPPORT SVCS DIV  
 ONE N CENTRAL AVE SUITE 800  
 PHOENIX, AZ 85004 -4427  
 Phone: (602) 417-9200

Receipt

No: 1773868

Transaction #: 1831604		<b>ENTERED INTO COMPUTER</b>
Date of Transaction: 08/28/2008		
CUSTOMER:	GREFCO MINERALS 36994 SUMMIT LAKE RD BURNEY, CA 96013	SEP 13 2008 <i>PB</i>

LINE #	QTY	DESCRIPTION	REMARKS	UNIT PRICE	TOTAL
1	1.00	LOCATABLE MINERALS / MINING CLAIMS-NOT NEW-UNADJUD, ONE AUTH NO. ONLY / MINING CLAIM MONEY RECEIVED (455) CASES: AMC104033/\$2625.00	MAINT 2009 <i>21 ct</i>	- n/a -	2625.00
<b>TOTAL:</b>					<b>\$2,625.00</b>

PAYMENT INFORMATION					
1	AMOUNT:	\$2,625.00	POSTMARKED:	8/25/08 0:00	
	TYPE:	CHECK	RECEIVED:	08/28/2008	
	CHECK NO:	126288			
	NAME:	GREFCO MINERALS INC. 36994 SUMMIT LAKE RD BURNEY CA 96013			

REMARKS

This receipt was generated by the automated BLM Collections and Billing System and is a paper representation of a portion of the official electronic record contained therein.

<i>Amc #'s</i>	<i>Lead #'s</i>
<i>104033-36</i>	<i>104033</i>
<i>130722-23</i>	<i>130722</i>
<i>201588-89</i>	<i>201588</i>
<i>244339-41</i>	<i>244339</i>
<i>298908-915</i>	<i>298908</i>
<i>300364-365</i>	<i>300364</i>

AMC 104033  
 130722  
 201588  
 244339  
 298908  
 300364

NOTICE OF FEE PAID  
 AND INTENT TO HOLD

Requested By:

Return To: Grefco Minerals  
 36994 Summit Lake Rd.  
 Burney, CA 96013

State Arizona County Pinal  
 Mining District Pioneer Assessment Year 2008

I, the undersigned state: that certain fees required by law were paid for the benefit of the following contiguous mining claims in the mining assessment year ending at noon on September 1, 2007

Name of Claim Amended	BLM Location Record		Sec.	T	R	M	Original Location	
	Bk	Pg					Bk	Pg
Lit No. 4	AMC	104033	30	1S	12E	GSR	1006	958-959
Lit No. 5	AMC	104034	30	1S	12E	GSR	1006	960-961
Lit No. 11	AMC	104035	19	1S	12E	GSR	1006	962-963
Lit No. 19	AMC	104036	19	1S	12E	GSR	1006	964-965
Lit No. 8	AMC	130722	19	1S	12E	GSR	1061	642-643
Lit No. 18	AMC	130723	19	1S	12E	GSR	1061	640-641
Lit No. 9	AMC	201588	30	1S	12E	GSR	1170	191-192
Lit No. 10	AMC	201589	30	1S	12E	GSR	1170	193-194
Lit No. 3	AMC	244339	19	1S	12E	GSR	1307	933-934
Lit No. 15	AMC	244340	20	1S	12E	GSR	1307	935-936
Lit No. 16	AMC	244341	29	1S	12E	GSR	1307	937-938
Lit No. 1	AMC	298908	19, 20	1S	12E	GSR	1624	176
Lit No. 2	AMC	298909	19, 20	1S	12E	GSR	1624	179
Lit No. 6	AMC	298910	30	1S	12E	GSR	1624	185
Lit No. 7A	AMC	298911	19	1S	12E	GSR	1624	187
Lit No. 7B	AMC	298912	19	1S	12E	GSR	1624	189
Lit No. 7C	AMC	298913	19	1S	12E	GSR	1624	191


LEAD #  
 MC104033  
 130722  
 201588  
 244339  
 298908

Fee and Intent to Hold Date Value  
\$2,125 Holding fee was paid 2007 \$ 2,125  
 to the BLM in Lieu of annual  
 assessment work for years  
2008.

The name of and the address of the person who paid the fee is: Grefco Minerals, 36994 Summit Lake Rd. Burney, CA 96013 ATTN: Rocky Torggrimson

The owner of the claim is: Grefco Minerals

All monuments, claim posts, and claim notices are clearly in place on the mining claim subscribed and sworn to me, the 20<sup>th</sup> day of JULY, 2007



Signature of Agent

2007 AUG 30 A 7: 58

BLM STATE OFFICE

# NOTICE OF FEE PAID AND INTENT TO HOLD

Requested By:

Return To: Grefco Minerals  
36994 Summit Lake Rd.  
Burney, CA 96013

State Arizona County Pinal  
Mining District Pioneer Assessment Year 2008

I, the undersigned state: that certain fees required by law were paid for the benefit of the following contiguous mining claims in the mining assessment year ending at noon on September 1, 2007.

Name of Claim Amended	BLM		Sec.	T	R	M	Original	
	Location	Record					Bk	Pg
Lit No. 13	AMC	298914	30	1S	12E	GSR	1624	181
Lit No. 21	AMC	298915	19	1S	12E	GSR	1624	183
Lit No. 12	AMC	300364	30	1S	12E	GSR	1627	145
300364 - Lit No. 20	AMC	300365	30	1S	12E	GSR	1627	147

Fee and Intent to Hold  
\$ 500 Holding fee was paid  
to the BLM in Lieu of annual  
assessment work for years  
2008.


Date  
2007

Value  
\$ 500

The name of and the address of the person who paid the fee is: Grefco Minerals, 36994 Summit Lake Rd. Burney, CA 96013 ATTN: Rocky Torgrimson

The owner of the claim is: Grefco Minerals

All monuments, claim posts, and claim notices are clearly in place on the mining claim subscribed and sworn to me, the 20th day of JULY, 2007.



Signature of Agent

RECEIVED  
 BLM, AZ STATE OFFICE  
 2007 AUG 30 A 7:58  
 PHOENIX, ARIZONA

United States Department of the Interior  
 Bureau of Land Management  
 BUSINESS & SUPPORT SVCS DIV  
 ONE N CENTRAL AVE SUITE 800  
 PHOENIX, AZ 85004 -4427  
 Phone: (602) 417-9200

Receipt

No: 1557613

Transaction #: 1609248		<b>ENTERED INTO COMPUTER</b>
Date of Transaction: 08/30/2007		
CUSTOMER:	GREFCO MINERALS 36994 SUMMIT LAKE RD BURNEY, CA 96013	SEP 13 2007 PB + <u>verified</u>

LINE #	QTY	DESCRIPTION	REMARKS	UNIT PRICE	TOTAL
1	1.00	LOCATABLE MINERALS / MINING CLAIMS-NOT NEW-UNADJUD, ONE AUTH NO. ONLY / MINING CLAIM MONEY RECEIVED (455) CASES: AMC104033/\$2625.00	MAINT 2008 (21)	- n/a -	2625.00
<b>TOTAL:</b>					<b>\$2,625.00</b>

PAYMENT INFORMATION					
1	AMOUNT:	\$2,625.00	POSTMARKED:	8/27/07 0:00	
	TYPE:	CHECK	RECEIVED:	08/30/2007	
	CHECK NO:	40766			
	NAME:	DICAPERL MINERALS CORP 225 CITY AVE. STE.14 BALA CYNWYD PA 19004			

REMARKS

This receipt was generated by the automated BLM Collections and Billing System and is a paper representation of a portion of the official electronic record contained therein.

NOTICE OF FEE PAID  
AND INTENT TO HOLD

AMC 104033  
AMC 130722  
AMC 201588  
AMC 244339  
AMC 298908  
AMC 300364

Requested By:

Return To: Grefco Minerals  
36994 Summit Lake Rd.  
Burney, CA 96013

State Arizona County Pinal  
Mining District Pioneer Assessment Year 2007

I, the undersigned state: that certain fees required by law were paid for the benefit of the following contiguous mining claims in the mining assessment year ending at noon on September 1, 2006

Name of Claim Amended	BLM Location Record		Sec.	T	R	M	Original Location	
	Bk	Pg					Bk	Pg
Lit No. 4	AMC	104033	30	1S	12E	GSR	1006	958-959
Lit No. 5	AMC	104034	30	1S	12E	GSR	1006	960-961
Lit No. 11	AMC	104035	19	1S	12E	GSR	1006	962-963
Lit No. 19	AMC	104036	19	1S	12E	GSR	1006	964-965
Lit No. 8	AMC	130722	19	1S	12E	GSR	1061	642-643
Lit No. 18	AMC	130723	19	1S	12E	GSR	1061	640-641
Lit No. 9	AMC	201588	30	1S	12E	GSR	1170	191-192
Lit No. 10	AMC	201589	30	1S	12E	GSR	1170	193-194
Lit No. 3	AMC	244339	19	1S	12E	GSR	1307	933-934
Lit No. 15	AMC	244340	20	1S	12E	GSR	1307	935-936
Lit No. 16	AMC	244341	29	1S	12E	GSR	1307	937-938
Lit No. 1	AMC	298908	19, 20	1S	12E	GSR	1624	176
Lit No. 2	AMC	298909	19, 20	1S	12E	GSR	1624	179
Lit No. 6	AMC	298910	30	1S	12E	GSR	1624	185
Lit No. 7A	AMC	298911	19	1S	12E	GSR	1624	187
Lit No. 7B	AMC	298912	19	1S	12E	GSR	1624	189
Lit No. 7C	AMC	298913-15	19	1S	12E	GSR	1624	191

Fee and Intent to Hold  
\$2,125 Holding fee was paid  
to the BLM in Lieu of annual  
assessment work for years  
2007.

Date  
2006

Value  
\$ 2,125

RECEIVED  
BLM AZ STATE OFFICE  
2006 AUG 29 A 10: 20  
ARIZONA

The name of and the address of the person who paid the fee is: Grefco Minerals, 36994 Summit Lake Rd. Burney, CA 96013 ATTN: Rocky Torgrimson

The owner of the claim is Grefco Minerals

All monuments, claim posts, and claim notices are clearly in place on the mining claim subscribed and sworn to me, the 14<sup>th</sup> day of July, 2006

Signature of Agent

RE 9/6/06

ENTERED IN COMPUTER

# NOTICE OF FEE PAID AND INTENT TO HOLD

Requested By:

Return To: Grefco Minerals  
36994 Summit Lake Rd.  
Burney, CA 96013

State Arizona County Pinal

Mining District Pioneer Assessment Year 2007

I, the undersigned state: that certain fees required by law were paid for the benefit of the following contiguous mining claims in the mining assessment year ending at noon on September 1, 2006

Name of Claim	Amended BLM		Sec.	T	R	M	Original	
	Location	Record					Location	Pg
	Bk	Pg					Bk	Pg
Lit No. 13	AMC	298914	30	1S	12E	GSR	1624	181
Lit No. 21	AMC	298915	19	1S	12E	GSR	1624	183
Lit No. 12	AMC	300364	30	1S	12E	GSR	1627	145
Lit No. 20	AMC	300365	30	1S	12E	GSR	1627	147

Fee and Intent to Hold  
\$ 500 Holding fee was paid  
to the BLM in Lieu of annual  
assessment work for years  
2007.


Date  
2006

PHOENIX, ARIZONA  
 JUL 14 2006  
 BLM, ARIZONA

The name of and the address of the person who paid the fee is: Grefco Minerals, 36994 Summit Lake Rd., Burney, CA 96013 ATTN: Rocky Torgrimson

The owner of the claim is: Grefco Minerals

All monuments, claim posts, and claim notices are clearly in place on the mining claim subscribed and sworn to me, the 14<sup>th</sup> day of July, 2006.



Signature of Agent

**JURAT WITH AFFIANT STATEMENT**

State of California }  
 County of Shasta } SS.

- See Attached Document (Notary to cross out lines 1-8 below)
- See Statement Below (Lines 1-7 to be completed only by document signer[s], *not* Notary)


\_\_\_\_\_  
 Signature of Document Signer No. 1

\_\_\_\_\_  
 Signature of Document Signer No. 2 (if any)

RECEIVED  
 B.L.M. STATE OFFICE  
 2006 AUG 29 A 10:20  
 HUNTER, ARIZONA

Subscribed and sworn to (or affirmed) before me this 14<sup>th</sup> day of July, 2006, by

- (1) Rocky Torgrimsen  
Name of Signer(s)
- (2) \_\_\_\_\_  
Name of Signer(s)



Place Notary Seal Above

John Wiley  
 Signature of Notary Public

**OPTIONAL**

*Though the information below is not required by law, it may prove valuable to persons relying on the document and could prevent fraudulent removal and reattachment of this form to another document*

**Further Description of Any Attached Document**

Title or Type of Document: Notice of Fee Paid and Intent to Hold  
 Document Date: 7/14/06 Number of Pages: 1  
 Signer(s) Other Than Named Above: \_\_\_\_\_

RIGHT THUMBPRINT OF SIGNER #1	RIGHT THUMBPRINT OF SIGNER #2
Top of thumb here	Top of thumb here



**JURAT WITH AFFIANT STATEMENT**

State of California }  
 County of Shasta } ss.

- See Attached Document (Notary to cross out lines 1-8 below)
- See Statement Below (Lines 1-7 to be completed only by document signer[s], not Notary)

RECEIVED  
 B.L.M. STATE OFFICE  
 2006 AUG 29 A 10:20  
 TULSA, ARIZONA

*[Signature]*

Signature of Document Signer No. 1

*[Signature]*


Signature of Document Signer No. 2 (if any)

Subscribed and sworn to (or affirmed) before me this 14<sup>th</sup> day of July,  
Date Month

2006, by  
Year  
 (1) Rocky Tergrimson  
Name of Signer(s)

(2) \_\_\_\_\_  
Name of Signer(s)

*[Signature]*  
 Signature of Notary Public



Place Notary Seal Above

**OPTIONAL**

*Though the information below is not required by law, it may prove valuable to persons relying on the document and could prevent fraudulent removal and reattachment of this form to another document*

**Further Description of Any Attached Document**

Arizona  
 Title or Type of Document: Notice of fee paid and intent to hold  
 Document Date: 7/14/06 Number of Pages: 1  
 Signer(s) Other Than Named Above: None

RIGHT THUMBPRINT OF SIGNER #1	RIGHT THUMBPRINT OF SIGNER #2
Top of thumb here	Top of thumb here

**United States Department of the Interior**  
**Bureau of Land Management**  
 BUSINESS & SUPPORT SVCS DIV  
 ONE N CENTRAL AVE  
 PHOENIX, AZ 85004 -2203  
 Phone: (602) 417-9200

Receipt

No:

1347806

<b>Transaction #:</b> 1393089	
<b>Date of Transaction:</b> 08/30/2006	
<b>CUSTOMER:</b>	GREFCO MINERALS INC 36994 SUMMIT LAKE RD BURNEY, CA 96013

LINE #	QTY	DESCRIPTION	REMARKS	UNIT PRICE	TOTAL
1	1.00	LOCATABLE MINERALS / MINING CLAIMS-NOT NEW-UNADJUD, ONE AUTH NO. ONLY / MINING CLAIM MONEY RECEIVED (455) CASES: AMC104033/\$2625.00	MAINT 2007 (21)	- n/a -	2625.00
<b>TOTAL:</b>					<b>\$2,625.00</b>

PAYMENT INFORMATION					
1	AMOUNT:	\$2,625.00	POSTMARKED:	08/23/2006	
	TYPE:	CHECK	RECEIVED:	08/29/2006	
	CHECK NO:	125478			
	NAME:	GREFCO MINERALS INC. 225 CITY AVE STE 14 BALA CYNWYD PA 19004			

REMARKS

This receipt was generated by the automated BLM Collections and Billing System and is a paper representation of a portion of the official electronic record contained therein.

NOTICE OF FEE PAID  
AND INTENT TO HOLD

AMC 104033  
AMC 130722  
AMC 201588  
AMC 244339  
AMC 298908  
AMC 300364

Requested By:

Return To: Grefco Minerals  
36994 Summit Lake Rd.  
Burney, CA 96013

State Arizona County Pinal  
Mining District Pioneer Assessment Year 2006

I, the undersigned state: that certain fees required by law were paid for the benefit of the following contiguous mining claims in the mining assessment year ending at noon on September 1, 2005

Name of Claim Amended	BLM		Original				Location	
	Location	Record	Sec.	T	R	M	Bk	Pg
	Bk	Pg						
Lit No. 4	AMC	104033	30	1S	12E	GSR	1006	958-959
Lit No. 5	AMC	104034	30	1S	12E	GSR	1006	960-961
Lit No. 11	AMC	104035	19	1S	12E	GSR	1006	962-963
Lit No. 19	AMC	104036	19	1S	12E	GSR	1006	964-965
Lit No. 8	AMC	130722	19	1S	12E	GSR	1061	642-643
Lit No. 18	AMC	130723	19	1S	12E	GSR	1061	640-641
Lit No. 9	AMC	201588	30	1S	12E	GSR	1170	191-192
Lit No. 10	AMC	201589	30	1S	12E	GSR	1170	193-194
Lit No. 3	AMC	244339	19	1S	12E	GSR	1307	933-934
Lit No. 15	AMC	244340	20	1S	12E	GSR	1307	935-936
Lit No. 16	AMC	244341	29	1S	12E	GSR	1307	937-938
Lit No. 1	AMC	298908	19, 20	1S	12E	GSR	1624	176
Lit No. 2	AMC	298909	19, 20	1S	12E	GSR	1624	179
Lit No. 6	AMC	298910	30	1S	12E	GSR	1624	185
Lit No. 7A	AMC	298911	19	1S	12E	GSR	1624	187
Lit No. 7B	AMC	298912	19	1S	12E	GSR	1624	189
Lit No. 7C	AMC	298913-15	19	1S	12E	GSR	1624	191

Fee and Intent to Hold  
\$2,125 Holding fee was paid  
to the BLM in Lieu of annual  
assessment work for years  
2006.

Date  
2005

RECEIVED  
BUREAU OF  
LAND MANAGEMENT  
2005 AUG 29 PM 2:21  
ARIZONA  
STATE OFFICE  
PHOENIX, ARIZONA

The name of and the address of the person who paid the fee is: Grefco Minerals, 36994 Summit Lake Rd. Burney, CA 96013 ATTN: Rocky Torgrimson

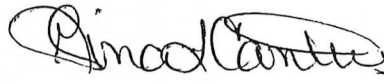
The owner of the claim is: Grefco Minerals

All monuments, claim posts, and claim notices are clearly in place on the mining claim subscribed and sworn to me, the 20<sup>th</sup> day of JULY, 2005

  
\_\_\_\_\_  
Signature of Agent

ENTRUCED IN COMPUTER  
RE 9/12/05

GINA L. CANTU  
COMM. # 1394132  
NOTARY PUBLIC-CALIFORNIA  
SHASTA COUNTY  
COMM. EXP. JAN. 14, 2007

  
7/20/05

17

**NOTICE OF FEE PAID  
AND INTENT TO HOLD**

Requested By:

Return To: **Grefco Minerals**  
36994 Summit Lake Rd.  
Burney, CA 96013

State Arizona County Pinal  
Mining District Pioneer Assessment Year 2006

I, the undersigned state: that certain fees required by law were paid for the benefit of the following contiguous mining claims in the mining assessment year ending at noon on September 1, 2005.

Name of Claim	Amended		BLM Record	Sec.	T	R	Original Location
	Bk	Pg					
Lit No. 13	AMC		298914	30	1S	12E	GSR 1627
Lit No. 21	AMC		298915	19	1S	12E	GSR 1627
Lit No. 12	AMC		300364	30	1S	12E	GSR 1627
Lit No. 20	AMC		300365	30	1S	12E	GSR 1627

Fee and Intent to Hold  
\$ 500 Holding fee was paid to the BLM in Lieu of annual assessment work for years 2006.

Date  
2005

Value  
\$ 500

RECEIVED  
BUREAU OF  
LAND MANAGEMENT  
ARIZONA  
STATE OFFICE  
PHOENIX, ARIZONA


RECEIVED  
BUREAU OF  
LAND MANAGEMENT  
ARIZONA  
STATE OFFICE  
PHOENIX, ARIZONA


④


The name of and the address of the person who paid the fee is: Grefco Minerals, 36994 Summit Lake Rd. Burney, CA 96013 ATTN: Rocky Torgrimson

The owner of the claim is: Grefco Minerals

All monuments, claim posts, and claim notices are clearly in place on the mining claim subscribed and sworn to me, the 20<sup>th</sup> day of JULY, 2005.

  
\_\_\_\_\_  
Signature of Agent



 7/20/05

21 Total  
com  
RE 9/12/05

**United States Department of the Interior  
Bureau of Land Management**

BUSINESS & SUPPORT SVCS DIV  
222 N CENTRAL AVE  
PHOENIX, AZ 85004 -2203  
Phone: (602) 417-9200

Receipt

No:

1140795

**Transaction #:** 1180025**Date of Transaction:** 08/30/2005

CUSTOMER: ATTN: TORGRIMSON  
GREFCO MINERALS  
36994 SUMMIT LAKE RD  
BURNEY, CA 96013

LINE #	QTY	DESCRIPTION	REMARKS	UNIT PRICE	TOTAL
1	1.00	LOCATABLE MINERALS / MINING CLAIMS-NOT NEW-UNADJUD, ONE AUTH NO. ONLY / MINING CLAIM MONEY RECEIVED (455) <b>CASES:</b> AMC104033/\$2625.00	MAINT 2006 (21)	- n/a -	2625.00
<b>TOTAL:</b>					<b>\$2,625.00</b>

## PAYMENT INFORMATION

1	AMOUNT:	\$2,625.00	POSTMARKED:	08/26/2005
	TYPE:	CHECK	RECEIVED:	08/29/2005
	CHECK NO:	124939		
	NAME:	GREFCO MINERALS INC 36994 SUMMIT LAKE RD BURNEY CA 96013		

## REMARKS

This receipt was generated by the automated BLM Collections and Billing System and is a paper representation of a portion of the official electronic record contained therein.

AMC 104033  
 AMC 130722  
 AMC 201588  
 AMC 244339  
 AMC 298908  
 AMC 300364

**NOTICE OF FEE PAID  
 AND INTENT TO HOLD**

Requested By:

Return To: Grecco Minerals  
 36994 Summit Lake Rd.  
 Burney, CA 96013

State Arizona County Pinal  
 Mining District Pioneer Assessment Year 2005

I, the undersigned state: that certain fees required by law were paid for the benefit of the following contiguous mining claims in the mining assessment year ending at noon on September 1, 2004

Name of Claim	Amended		BLM	Original				Pg
	Location	Record		Location	Bk	Pg		
	Bk	Pg	Sec.	T	R	M	Bk	Pg
Lit No. 4	AMC	104033	30	1S	12E	GSR	1006	958-959
Lit No. 5	AMC	104034	30	1S	12E	GSR	1006	960-961
Lit No. 11	AMC	104035	19	1S	12E	GSR	1006	962-963
Lit No. 19	AMC	104036	19	1S	12E	GSR	1006	964-965
Lit No. 8	AMC	130722	19	1S	12E	GSR	1061	642-643
Lit No. 18	AMC	130723	19	1S	12E	GSR	1061	640-641
Lit No. 9	AMC	201588	30	1S	12E	GSR	1170	191-192
Lit No. 10	AMC	201589	30	1S	12E	GSR	1170	193-194
Lit No. 3	AMC	244339	19	1S	12E	GSR	1307	933-934
Lit No. 15	AMC	244340	20	1S	12E	GSR	1307	935-936
Lit No. 16	AMC	244341	29	1S	12E	GSR	1307	937-938
Lit No. 1	AMC	298908	19, 20	1S	12E	GSR	1624	176
Lit No. 2	AMC	298909	19, 20	1S	12E	GSR	1624	179
Lit No. 6	AMC	298910	30	1S	12E	GSR	1624	185
Lit No. 7A	AMC	298911	19	1S	12E	GSR	1624	187
Lit No. 7B	AMC	298912	19	1S	12E	GSR	1624	189
Lit No. 7C	AMC	298913	19	1S	12E	GSR	1624	191

2,25  
 Fee and Intent to Hold  
 \$ 1,700 Holding fee was paid  
 to the BLM in Lieu of annual  
 assessment work for years  
 2005.

Date  
 2004

Value  
 \$ 1,700


RECEIVED  
 BUREAU OF  
 LAND MANAGEMENT  
 ARIZONA  
 STATE OFFICE  
 PHOENIX, ARIZONA  
 2004 AUG 31 A 09:55  
 2004

The name of and the address of the person who paid the fee is: Grecco Minerals 36994 Summit Lake Rd. Burney, CA 96013 ATTN: Rocky Torgrimson

The owner of the claim is: Grecco Minerals

All monuments, claim posts, and claim notices are clearly in place on the mining claim subscribed and sworn to me, the 26<sup>th</sup> day of JULY 2004

  
 Signature of Agent

  
 GINA L. CANTU  
 COMM. # 1394132  
 NOTARY PUBLIC-CALIFORNIA  
 SHASTA COUNTY  
 COMM. EXP. JAN. 14, 2007  
 7/26/04

ENTERED IN COMPUTER  
 25 9/29/04

**NOTICE OF FEE PAID  
AND INTENT TO HOLD**

Requested By:

Return To: Grefco Minerals  
36994 Summit Lake Rd.  
Burney, CA 96013

State Arizona County Pinal

Mining District Pioneer Assessment Year 2005

I, the undersigned state: that certain fees required by law were paid for the benefit of the following contiguous mining claims in the mining assessment year ending at noon on September 1, 2004.


	Name of Claim Amended		BLM Record	Sec.	T	R	M	Original Location	
	Bk	Pg						Bk	Pg
	AMC	298914	30	1S	12E	GSR	1624	181	
Lit No. 13	AMC	298915	19	1S	12E	GSR	1624	183	
Lit No. 21	AMC	300364	30	1S	12E	GSR	1627	145	
Lit No. 12	AMC	300365	30	1S	12E	GSR	1627	147	
Lit No. 20									

Fee and Intent to Hold  
<sup>50°</sup> ~~\$ 400~~ Holding fee was paid to the BLM in Lieu of annual assessment work for years 2005.  
Date 2004 Value \$ ~~400~~ <sup>50°</sup>


The name of and the address of the person who paid the fee is: Grefco Minerals, 36994 Summit Lake Rd. Burney, CA 96013 ATTN: Rocky Torgrimson

The owner of the claim is: Grefco Minerals

All monuments, claim posts, and claim notices are clearly in place on the mining claim subscribed and sworn to me, the 26<sup>th</sup> day of July, 2004.

  
\_\_\_\_\_  
Signature of Agent

RECEIVED  
BUREAU OF  
LAND MANAGEMENT  
2004 AUG 31 A 9:06 AM  
ARIZONA  
STATE OFFICE  
PHOENIX, ARIZONA

  
GINA L. CANTU  
COMM. # 1394132  
NOTARY PUBLIC-CALIFORNIA  
SHASTA COUNTY  
COMM. EXP. JAN. 14, 2007

**United States Department of the Interior**  
**Bureau of Land Management**  
 BUSINESS & SUPPORT SVCS DIV  
 222 N CENTRAL AVE  
 PHOENIX, AZ 85004 -2203  
 Phone: (602) 417-9200

Receipt	
No:	946183

**Transaction #:** 980604  
**Date of Transaction:** 09/03/2004

<b>CUSTOMER:</b>	ATTN: TORGRIMSON GREFCO MINERALS 36994 SUMMIT LAKE RD BURNEY,CA 96013
------------------	--

LINE #	QTY	DESCRIPTION	REMARKS	UNIT PRICE	TOTAL
1	1.00	LOCATABLE MINERALS / MINING CLAIMS-NOT NEW-UNADJUD,ONE AUTH NO. ONLY / MINING CLAIM MONEY RECEIVED (455) <b>CASES: AMC104033/\$2625.00</b>	MAINT 2005 (21)	- n/a -	2625.00
<b>TOTAL:</b>					<b>\$2,625.00</b>

PAYMENT INFORMATION			
1	<b>AMOUNT:</b>	\$2,625.00	<b>POSTMARKED:</b> 08/26/2004
	<b>TYPE:</b>	CHECK	<b>RECEIVED:</b> 08/31/2004
	<b>CHECK NO:</b>	124442	
	<b>NAME:</b>	GREFCO MINERALS INC. 36994 SUMMIT LAKE RD BURNEY CA 96013	

REMARKS

This receipt was generated by the automated BLM Collections and Billing System and is a paper representation of a portion of the official electronic record contained therein.





OFFICIAL RECORDS OF  
PINAL COUNTY RECORDER

LAURA DEAN-LYTTLE

RETURN TO:  
GREFCO MINERALS  
36994 SUMMIT LAKE RD  
BURNLEY CA 96013

DATE: 07/25/03 TIME: 1357  
FEE: 14.00  
PAGES: 1  
FEE NO: 2003-050704

12

NOTICE OF FEE PAID  
AND INTENT TO HOLD

Requested By:

Return To: Grefco Minerals  
36994 Summit Lake Rd  
Burney, CA 96013

21 @ \$400 =  
\$8,400  
ced

State Arizona County Pinal  
Mining District Pioneer Assessment Year 2004

I, the undersigned state: that certain fees required by law were paid for the benefit of the following contiguous mining claims in the mining assessment year ending at noon on September 1, 2003

Name of Claim				Original Location		Amended Location		BLM Record	
	Sec.	T	R	M	Bk	Pg	Bk		Pg
Lit No. 1	19, 20	1S	12E	GSR	1624	176	AMC	298908	✓
Lit No. 2	19, 20	1S	12E	GSR	1624	179	AMC	298909	✓
Lit No. 3	19	1S	12E	GSR	1307	933-934	AMC	244339	✓
Lit No. 4	30	1S	12E	GSR	1006	958-959	AMC	104033	✓
Lit No. 5	30	1S	12E	GSR	1006	960-961	AMC	104034	✓
Lit No. 6	30	1S	12E	GSR	1624	185	AMC	298910	✓
Lit No. 7A	19	1S	12E	GSR	1624	187	AMC	298911	✓
Lit No. 7B	19	1S	12E	GSR	1624	189	AMC	298912	✓
Lit No. 7C	19	1S	12E	GSR	1624	191	AMC	298913	✓
Lit No. 8	19	1S	12E	GSR	1061	642-643	AMC	130722	✓
Lit No. 9	30	1S	12E	GSR	1170	191-192	AMC	201588	✓
Lit No. 10	30	1S	12E	GSR	1170	193-194	AMC	201589	✓
Lit No. 11	19	1S	12E	GSR	1006	962-963	AMC	104035	✓
Lit No. 12	30	1S	12E	GSR	1627	145	AMC	300364	✓
Lit No. 13	30	1S	12E	GSR	1624	181	AMC	298914	✓
Lit No. 15	20	1S	12E	GSR	1307	935-936	AMC	244340	✓
Lit No. 16	29	1S	12E	GSR	1307	937-938	AMC	244341	✓

Fee and Intent to Hold Date Value  
\$ 1,700 Holding fee was paid 2003 \$ 1,700  
to the BLM in Lieu of annual assessment work for years 2004.

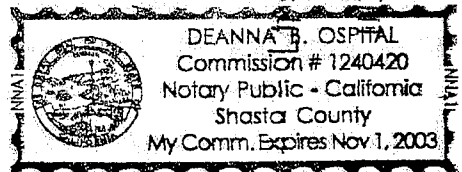
The name of and the address of the person who paid the fee is: Grefco Minerals - 36994 Summit Lake Rd. Burney, CA 96013 ATTN: Rocky Torgrimson

The owner of the claim is: Grefco Minerals

All monuments, claim posts, and claim notices are clearly in place on the mining claim subscribed and sworn to me, the 22nd day of JULY

Signature of Agent

State of California  
County of Shasta  
Deanna B. Ospital  
Notary Public



*Deanna B. Ospital*

RECEIVED  
BUREAU OF  
LAND  
MANAGEMENT  
2003  
JUL 26  
10  
STATE OFFICE  
PHOENIX, ARIZONA

AMC 300364, 298908, 244339, 104033, 130722, 201588, 300364



OFFICIAL RECORDS OF PINAL COUNTY RECORDER

LAURA DEAN-LYTTLE

RETURN TO:

GREFCO MINERALS  
36994 SUMMIT LAKE RD  
BURNLEY CA 96013

DATE: 07/25/03 TIME: 1357  
FEE : 14.00  
PAGES: 1  
FEE NO: 2003-050705

NOTICE OF FEE PAID AND INTENT TO HOLD

Requested By:

Return To: Grefco Minerals  
36994 Summit Lake Rd.  
Burney, CA 96013

State Arizona County Pinal  
Mining District Pioneer Assessment Year 2004

I, the undersigned state: that certain fees required by law were paid for the benefit of the following contiguous mining claims in the mining assessment year ending at noon on September 1, 2003.

Name of Claim					Original Location		Amended Location		BLM Record
	Sec.	T	R	M	Bk	Pg	Bk	Pg	
Lit No. 18	19	1S	12E	GSR	1061	640-641	AMC	130723	✓
Lit No. 19	19	1S	12E	GSR	1006	964-965	AMC	104036	✓
Lit No. 20	30	1S	12E	GSR	1627	147	AMC	300365	✓
Lit No. 21	19	1S	12E	GSR	1624	183	AMC	298915	✓

Fee and Intent to Hold  
\$ 400 Holding fee was paid to the BLM in Lieu of annual assessment work for years 2004.

Date  
2003

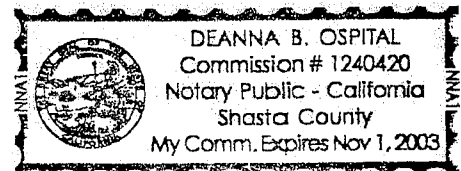
RECEIVED  
BUREAU OF LAND MANAGEMENT  
2003 AUG 26 AM 11:47  
ARIZONA STATE OFFICE  
PHOENIX, ARIZONA

The name of and the address of the person who paid the fee is: Grefco Minerals, 36994 Summit Lake Rd. Burney, CA 96013 ATTN: Rocky Torggrimson

The owner of the claim is: Grefco Minerals

All monuments, claim posts, and claim notices are clearly in place on the mining claim subscribed and sworn to me, the 22nd day of JULY, 2003.

Signature of Agent



*Deanna B. Ospital*

State of California  
County of Shasta  
Deanna B. Ospital  
Notary Public

9/8/03  
ENTERED INTO COMPUTER

✓

AMC 104033

AMC 300364, 298903, 244339, 104033, 130723, 201588, 300364

RETURN TO:

GREFCO MINERALS  
36994 Summit Lake Rd  
Burney CA 96013



OFFICIAL RECORDS OF  
PINAL COUNTY RECORDER

LAURA DEAN-LYTTLE

DATE: 07/25/03 TIME: 1357  
FEE: 14.00  
PAGES: 1  
FEE NO: 2003-050705

NOTICE OF FEE PAID  
AND INTENT TO HOLD

Requested By:

Return To: Grefco Minerals  
36994 Summit Lake Rd.  
Burney, CA 96013

State Arizona County Pinal  
Mining District Pioneer Assessment Year 2004

I, the undersigned state: that certain fees required by law were paid for the benefit of the following contiguous mining claims in the mining assessment year ending at noon on September 1, 2003.

Name of Claim					Original Location		Amended Location		BLM Record
	Sec.	T	R	M	Bk	Pg	Bk	Pg	
Lit No. 18	19	1S	12E	GSR	1061	640-641	AMC	130723	✓
Lit No. 19	19	1S	12E	GSR	1006	964-965	AMC	104036	✓
Lit No. 20	30	1S	12E	GSR	1627	147	AMC	300365	✓
Lit No. 21	19	1S	12E	GSR	1624	183	AMC	298915	✓

Fee and Intent to Hold  
\$ 400 Holding fee was paid  
to the BLM in Lieu of annual  
assessment work for years  
2004.

Date  
2003

Value  
\$ 400

2003 AUG 26

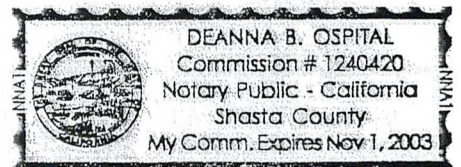
RECEIVED  
BUREAU OF  
LAND MANAGEMENT

The name of and the address of the person who paid the fee is: Grefco Minerals, 36994 Summit Lake Rd.  
Burney, CA 96013 ATTN: Rocky Torgrimson

The owner of the claim is: Grefco Minerals

All monuments, claim posts, and claim notices are clearly in place on the mining claim subscribed and sworn to me, the 22nd day of JULY, 2003.

Signature of Agent



Deanna B. Ospital

9/8/03  
ENTERED INTO COMPUTER

State of California  
County of Shasta  
Deanna B. Ospital  
Notary Public

**United States Department of the Interior  
Bureau of Land Management**

BUSINESS & SUPPORT SVCS DIV  
222 N CENTRAL AVE  
PHOENIX, AZ 85004 -2203  
Phone: (602) 417-9200

Receipt	
No:	741897

**Transaction #:** 771456  
**Date of Transaction:** 08/29/2003

CUSTOMER:	ATTN: TORGRIMSON GREFCO MINERALS 36994 SUMMIT LAKE RD BURNEY,CA 96013
-----------	--

LINE #	QTY	DESCRIPTION	REMARKS	UNIT PRICE	TOTAL
1	1.00	LOCATABLE MINERALS / MINING CLAIMS-NOT NEW-UNADJUD,ONE AUTH NO. ONLY / MINING CLAIM MONEY RECEIVED (455) <b>CASES:</b> AMC298908/\$2100.00	MAINT 2004 (21)	- n/a -	2100.00
<b>TOTAL:</b>					<b>\$2,100.00</b>

PAYMENT INFORMATION		
1	AMOUNT: \$2,100.00	POSTMARKED: 08/21/2003
	TYPE: CHECK	RECEIVED: 08/26/2003
	CHECK NO: 123340	
	NAME: GREFCO MINERALS INC. 36994 SUMMIT LAKE RD BURNEY CA 96013	

REMARKS

This receipt was generated by the automated BLM Collections and Billing System and is a paper representation of a portion of the official electronic record contained therein.

Receipt No. 552139

LEAD FILE #'S \_\_\_\_\_

Trans No. 576865

AMC 104033; AMC 130722; AMC 201588  
AMC 244339; AMC 298908; AMC 300364

AMC Number	Code	Amount
104033 - 104036	482	400 <sup>00</sup>
130722 - 130723	}	200 <sup>00</sup>
<del>201588 - 201589</del>		
201588 - 201589		200 <sup>00</sup>
244339 - 244341		300 <sup>00</sup>
298908 - 298915		800 <sup>00</sup>
300364 - 300365	482	200 <sup>00</sup>
TOTAL:		\$2100 <sup>00</sup>

AMC Number	Code	Amount
TOTAL:		\$

Date of Doc 8/29/2002

Date Entered: 9/17/2002 RE

Date of Rec't 8/29/2002

Date Verified: 10/22/02

Amount Rec'd \$2100.00

Sent to Accts:     

Amount Earned \$2100.00

Date Earned: \_\_\_\_\_

- 480 POL
- 481 NOI
- 482 MAINT
- 396 TRANS
- 635 AMEND

NOTES:

FEDERAL BUREAU OF LAND MANAGEMENT

2002 AUG 29 A 10:38

NOTICE OF FEE PAID AND INTENT TO HOLD

STATE OFFICE BUREAU, ARIZONA



OFFICIAL RECORDS OF PINAL COUNTY RECORDER LAURA DEAN-LYTLE

DATE: 08/05/02 TIME: 1630 FEE: 14.00 PAGES: 1 FEE NO: 2002-041822

Requested By:

\*Return To: Greco Minerals 36994 Summit Lake Rd. Burney, CA 96013

State Arizona County Pinal Mining District Pioneer Assessment Year 2003

I, the undersigned state: that certain fees required by law were paid for the benefit of the following contiguous mining claims in the mining assessment year ending at noon on September 1, 2002

① E

Table with columns: Name of Claim, Sec., T, R, M, Original Location (Bk, Pg), Amended Location (Bk, Pg), BLM Record. Lists 16 mining claims (Lit No. 1-16) with their respective sections, townships, ranges, meridians, and BLM record numbers.

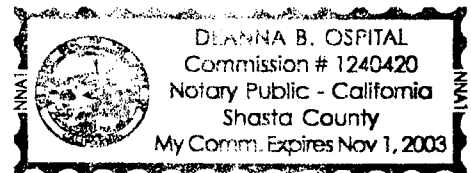
Fee and Intent to Hold \$1,700 Holding fee was paid to the BLM in Lieu of annual assessment work for years 2003. Date 2002 Value \$1,700

The name of and the address of the person who paid the fee is: Greco Minerals, 36994 Summit Lake Rd. Burney, CA 96013 ATTN: Rocky Torgrimson

The owner of the claim is: Greco Minerals

All monuments, claim posts, and claim notices are clearly in place on the mining claim subscribed and sworn to me, the 31st day of July, 2002

Signature of Agent (Handwritten signature)



State of California County of Shasta Deanna B. Ospital Notary Public

Deanna B. Ospital (Handwritten signature)

ENTERED IN COMPUTER RE 9/17/2002

DEPARTMENT OF  
LAND MANAGEMENT

2002 AUG 29 A 10:38

STATE OFFICE  
PACIFIC



OFFICIAL RECORDS OF  
PINAL COUNTY RECORDER  
LAURA DEAN-LYTTLE

DATE: 08/05/02 TIME: 1630  
FEE : 14.00  
PAGES: 1  
FEE NO: 2002-041823

①E

**NOTICE OF FEE PAID  
AND INTENT TO HOLD**

Requested By:



Return To: Grefco Minerals  
36994 Summit Lake Rd.  
Burney, CA 96013

State Arizona County Pinal  
Mining District Pioneer Assessment Year 2003

I, the undersigned state: that certain fees required by law were paid for the benefit of the following contiguous mining claims in the mining assessment year ending at noon on September 1, 2002.

Name of Claim					Original Location		Amended Location		BLM Record
	Sec.	T	R	M	Bk	Pg	Bk	Pg	
Lit No. 18	19	1S	12E	GSR	1061	640-641	AMC	130723	
Lit No. 19	19	1S	12E	GSR	1006	964-965	AMC	104036	
Lit No. 20	30	1S	12E	GSR	1627	147	AMC	300365	
Lit No. 21	19	1S	12E	GSR	1624	183	AMC	298915	

Fee and Intent to Hold	Date	Value
\$ 400 Holding fee was paid to the BLM in Lieu of annual assessment work for years <u>2003</u> .	2002	\$ 400

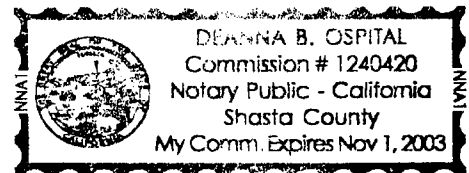
The name of and the address of the person who paid the fee is: Grefco Minerals, 36994 Summit Lake Rd. Burney, CA 96013 ATTN: Rocky Torgrimson

The owner of the claim is: Grefco Minerals

All monuments, claim posts, and claim notices are clearly in place on the mining claim subscribed and sworn to me, the 31st day of JULY, 2002.

*[Handwritten Signature]*

Signature of Agent



State of California  
County of Shasta  
Deanna B. Ospital  
Notary Public

*Deanna B. Ospital*

VERIFIED  
10/23/091K

ENTERED IN COMPUTER  
RE 9/17/2002

**United States Department of the Interior**  
**Bureau of Land Management**  
 BUSINESS & SUPPORT SVCS DIV  
 222 N CENTRAL AVE  
 PHOENIX, AZ 85004 -2203  
 Phone: (602) 417-9200

Receipt	
No:	552139

<b>Transaction #:</b> 576865
<b>Date of Transaction:</b> 08/29/2002
<b>CUSTOMER:</b> GREFCO MINERALS INC 36994 SUMMIT LAKE RD BURNEY, CA 96013

LINE #	QTY	DESCRIPTION	REMARKS	UNIT PRICE	TOTAL
1	1.00	LOCATABLE MINERALS / MINING CLAIMS-NOT NEW-UNADJUD, ONE AUTH NO. ONLY / MINING CLAIM MONEY RECEIVED (455) CASES: AMC298908/\$2100.00	MAINT 2003 (21)	- n/a -	2100.00
<b>TOTAL:</b>					<b>\$2,100.00</b>

PAYMENT INFORMATION			
1	AMOUNT:	\$2,100.00	POSTMARKED: 08/26/2002
	TYPE:	CHECK	RECEIVED: 08/29/2002
	CHECK NO:	121101	
	NAME:	GREFCO MINERALS INC 36994 SUMMIT LAKE RD BURNEY CA 96013	

REMARKS

This receipt was generated by the automated BLM Collections and Billing System and is a paper representation of a portion of the official electronic record contained therein.



Receipt #: 163275

Amount Received: 2100.00

Date: 8/4/2000

Transaction #: 176294

Lead #: 300364, 298908,

244339, 201588,

130722, 104033

AMC #	Code	\$\$\$\$
104033 - 104036	482	400
130722 - 130723	482	200
201588 - 201589	482	200
244339 - 244341	482	300
298908 - 298915	482	800
300364 - 300365	482	200

AMC #	Code	\$\$\$\$

Total: \$2100.00

480----POL-----\$5

481----NOI-----\$5

482----Maint.---\$100

396----Trf.-----\$5

635----Amd.-----\$5

379----Refund

Entered: [Signature] 8/7/00  
Date

Verified: [Signature] 8-9-00  
Date

Sent to Accounts: [Signature] 8-9-00  
Date

Earned by Accounts: \_\_\_\_\_  
Date

②E

When recorded mail to:  
DICALITE MINERALS CORP  
36994 SUMMIT LAKE RD  
BURNEY CA 96013



OFFICIAL RECORDS OF  
PINAL COUNTY RECORDER  
LAURA DEAN-LYTLE

DATE: 06/23/00 TIME: 1606  
FEE : 9.00  
PAGES: 2  
FEE NO: 2000-026281

(The above space reserved for recording information)

### CAPTION HEADING

### NOTICE OF FEE PAID & INTENT TO HOLD

DO NOT DISCARD THIS PAGE. THIS COVER PAGE IS RECORDED AS PART OF YOUR DOCUMENT. THE CERTIFICATE OF RECORDATION WITH THE FEE NUMBER IN THE UPPER RIGHT CORNER IS THE PERMANENT REFERENCE NUMBER OF THIS DOCUMENT IN THE PINAL COUNTY RECORDER'S OFFICE.

RECEIVED  
BUREAU OF  
LAND MANAGEMENT  
JUN 4 10 17 AM '00  
ARIZONA  
STATE OFFICE  
PHOENIX, ARIZONA

1. E

RECEIVED BUREAU OF LAND MANAGEMENT  
Aug 11 10 17 AM '00  
ARIZONA STATE OFFICE  
PHOENIX, ARIZONA

### NOTICE OF FEE PAID AND INTENT TO HOLD

Requested By:

Return To: Grefco Minerals  
36994 Summit Lake Rd.  
Burney, CA 96013

State Arizona County Pinal  
Mining District Pioneer Assessment Year 2001

I, the undersigned state: that certain fees required by law were paid for the benefit of the following contiguous mining claims in the mining assessment year ending at noon on September 1, 2000

Name of Claim	Sec.	T	R	M	Original Location		Amended Location		BLM Record
					Bk	Pg	Bk	Pg	
Lit No. 1	19, 20	1S	12E	GSR	1624	176	AMC	298908	✓
Lit No. 2	19, 20	1S	12E	GSR	1624	179	AMC	298909	✓
Lit No. 3	19	1S	12E	GSR	1307	933-934	AMC	244339	✓
Lit No. 4	30	1S	12E	GSR	1006	958-959	AMC	104033	✓
Lit No. 5	30	1S	12E	GSR	1006	960-961	AMC	104034	✓
Lit No. 6	30	1S	12E	GSR	1624	185	AMC	298910	✓
Lit No. 7A	19	1S	12E	GSR	1624	187	AMC	298911	✓
Lit No. 7B	19	1S	12E	GSR	1624	189	AMC	298912	✓
Lit No. 7C	19	1S	12E	GSR	1624	191	AMC	298913	✓
Lit No. 8	19	1S	12E	GSR	1061	642-643	AMC	130722	✓
Lit No. 9	30	1S	12E	GSR	1170	191-192	AMC	201588	✓
Lit No. 10	30	1S	12E	GSR	1170	193-194	AMC	201589	✓
Lit No. 11	19	1S	12E	GSR	1006	962-963	AMC	104035	✓
Lit No. 12	30	1S	12E	GSR	1627	145	AMC	300364	✓
Lit No. 13	30	1S	12E	GSR	1624	181	AMC	298914	✓
Lit No. 15	20	1S	12E	GSR	1307	935-936	AMC	244340	✓
Lit No. 16	29	1S	12E	GSR	1307	937-938	AMC	244341	✓

Fee and Intent to Hold	Date	Value
\$ 1,700 Holding fee was paid to the BLM in Lieu of annual assessment work for years <u>2001</u> .	2000	\$ 1,700

The name of and the address of the person who paid the fee is: Grefco Minerals, 36994 Summit Lake Rd. Burney, CA 96013 ATTN: Rocky Torgrimson


The owner of the claim is: Grefco Minerals

All monuments, claim posts, and claim notices are clearly in place on the mining claim subscribed and sworn to me, the 19<sup>th</sup> day of JUNE, 2000

  
\_\_\_\_\_  
Signature of Agent


State of California  
County of Shasta

Lori Wunningham, Notary Public  
6/19/00

  
 ENTERED INTO COMPUTER  
 8/7/00  
 VERIFIED  
 8/9/00

② E.

When recorded mail to:  
DICALITE MINERALS CORP  
36994 SUMMIT LAKE RD  
BURNEY CA 96013



**OFFICIAL RECORDS OF  
PINAL COUNTY RECORDER**  
LAURA DEAN-LYTTLE

DATE: 06/23/00      TIME: 1606  
FEE :            9.00  
PAGES:        2  
FEE NO: 2000-026282

(The above space reserved for recording information)

**CAPTION HEADING**

**NOTICE OF FEE PAID & INTENT TO HOLD**

DO NOT DISCARD THIS PAGE. THIS COVER PAGE IS RECORDED AS PART OF YOUR DOCUMENT. THE CERTIFICATE OF RECORDATION WITH THE FEE NUMBER IN THE UPPER RIGHT CORNER IS THE PERMANENT REFERENCE NUMBER OF THIS DOCUMENT IN THE PINAL COUNTY RECORDER'S OFFICE.

RECEIVED  
BUREAU OF  
LAND MANAGEMENT  
Aug 4 10 17 AM '00  
STATE OF ARIZONA  
PINAL COUNTY

RECEIVED  
 BUREAU OF  
 LAND MANAGEMENT  
 AUG 4 10 17 AM '00  
 ARIZONA  
 STATE OFFICE  
 PHOENIX, ARIZONA

**NOTICE OF FEE PAID  
AND INTENT TO HOLD**

Requested By:

Return To: **Grefco Minerals**  
 36994 Summit Lake Rd.  
 Burney, CA 96013

State Arizona County Pinal  
 Mining District Pioneer Assessment Year 2001

I, the undersigned state: that certain fees required by law were paid for the benefit of the following contiguous mining claims in the mining assessment year ending at noon on September 1, 2000.

Name of Claim					Original Location		Amended Location		BLM Record
	Sec.	T	R	M	Bk	Pg	Bk	Pg	
Lit No. 18	19	1S	12E	GSR	1061	640-641	AMC	130723	✓
Lit No. 19	19	1S	12E	GSR	1006	964-965	AMC	104036	✓
Lit No. 20	30	1S	12E	GSR	1627	147	AMC	300365	✓
Lit No. 21	19	1S	12E	GSR	1624	183	AMC	298915	

Fee and Intent to Hold	Date	Value
\$ 400 Holding fee was paid to the BLM in Lieu of annual assessment work for years 2001.	2000	\$ 400

The name of and the address of the person who paid the fee is: Grefco Minerals, 36994 Summit Lake Rd. Burney, CA 96013 ATTN: Rocky Torgrimson

The owner of the claim is: Grefco Minerals

All monuments, claim posts, and claim notices are clearly in place on the mining claim subscribed and sworn to me, the 19th day of JUNE, 2000.

*[Handwritten Signature]*

Signature of Agent

State of California  
County of Shasta

Lori Winningham, Notary Public  
*[Handwritten Signature]* 6/19/00

CAR-1000  
 LORI WINNINGHAM  
 Comm. No. 115380  
 NOTARY PUBLIC - CALIFORNIA  
 SHASTA COUNTY  
 MY COMMISSION EXPIRES  
 DECEMBER 31, 2003  
 VERIFIED  
 ENTERED INTO COMPUTER  
*[Handwritten Signature]* 8/9/00  
*[Handwritten Signature]* 8/7/00

**United States Department of the Interior  
Bureau of Land Management**  
BUSINESS & SUPPORT SVCS DIV  
222 N CENTRAL AVE  
PHOENIX, AZ 85004 -2203  
Phone: (602) 417-9200

Receipt	
No:	163275

<b>Transaction #:</b> 176296					
<b>Date of Transaction:</b> 08/04/2000					
<b>CUSTOMER:</b>		GREFCO MINERALS 23705 CRENSHAW BLVD TORRANCE, CA 90505			
LINE #	QTY	COMMODITY / SUBJECT / ACTION / PRODUCT	REMARKS	UNIT PRICE	TOTAL
1	1	LOCATABLE MINERALS / MINING CLAIMS-ACCOUNTS/UNADJUDICATED / MINING CLAIM MONEY RECEIVED (455)	MAINT 2001 (21)	- n/a -	\$2,100.00
<b>TOTAL:</b>					<b>\$2,100.00</b>


PAYMENT INFORMATION			
1	<b>AMOUNT:</b>	\$2,100.00	<b>POSTMARKED:</b> 08/02/2000
	<b>TYPE:</b>	CHECK	<b>RECEIVED:</b> 08/04/2000
	<b>CHECK NO:</b>	36882	
	<b>NAME:</b>	GREFCO MINERALS INC. 23705 CRENSHAW BLVD TORRANCE CA 90505	

REMARKS

CASE SERIAL NUMBER INFORMATION		
TRNS #	LINE #	CASES
176296	1	AMC298908

This receipt was generated by the automated BLM Collections and Billings System and is a paper representation of a portion of the official electronic record contained therein.

Grefco Minerals  
 36994 Summit Lake Rd  
 Burney, CA 96013



**NOTICE OF FEE PAID  
 AND INTENT TO HOLD**

Ame 298908  
 244339  
 104033  
 103093  
 201588  
 300364  
 130722

Requested By:

Return To: Grefco Minerals  
 36994 Summit Lake Rd.  
 Burney, CA 96013

State Arizona County Pinal  
 Mining District Pioneer Assessment Year 2000

I, the undersigned state: that certain fees required by law were paid for the benefit of the following contiguous mining claims in the mining assessment year ending at noon on September 1, 1999.

Name of Claim	Sec.	T	R	M	Original Location		Amended Location		BLM Record
					Bk	Pg	Bk	Pg	
Lit No. 1	19, 20	1S	12E	GSR	1624	176		AMC	298908
Lit No. 2	19, 20	1S	12E	GSR	1624	179		AMC	298909
Lit No. 3	19	1S	12E	GSR	1307	933-934		AMC	244339
Lit No. 4	30	1S	12E	GSR	1006	958-959		AMC	104033
Lit No. 5	30	1S	12E	GSR	1006	960-961		AMC	104034
Lit No. 6	30	1S	12E	GSR	1624	185		AMC	298910
Lit No. 7A	19	1S	12E	GSR	1624	187		AMC	298911
Lit No. 7B	19	1S	12E	GSR	1624	189		AMC	298912
Lit No. 7C	19	1S	12E	GSR	1624	191		AMC	298913
Lit No. 8	19	1S	12E	GSR	1061	642-643		AMC	130722
Lit No. 9	30	1S	12E	GSR	1170	191-192		AMC	201588
Lit No. 10	30	1S	12E	GSR	1170	193-194		AMC	201589
Lit No. 11	19	1S	12E	GSR	1006	962-963		AMC	104035
Lit No. 12	30	1S	12E	GSR	1627	145		AMC	300364
Lit No. 13	30	1S	12E	GSR	1624	181		AMC	298914
Lit No. 15	20	1S	12E	GSR	1307	935-936		AMC	244340
Lit No. 16	29	1S	12E	GSR	1307	937-938		AMC	244341


Fee and Intent to Hold \$1,700 Holding fee was paid to the BLM in Lieu of annual assessment work for years 2000. Date 1999 Value \$1,700

The name of and the address of the person who paid the fee is: Grefco Minerals, 36994 Summit Lake Rd. Burney, CA 96013 ATTN: Rocky Torgrimson

The owner of the claim is: Grefco Minerals

All monuments, claim posts, and claim notices are clearly in place on the mining claim subscribed and sworn to me, the 2nd day of July 1999.

*Rocky Torgrimson*  
 Signature of Agent



*Shannon R Moffatt*  
 Notary Public  
 ex 12-4-01

ENTERED INTO COMPUTER

SB 8/23/99

① De Grefco Minerals  
 36994 Summit Lake RD  
 Burney, CA 96013

**OFFICIAL RECORDS OF PINAL COUNTY RECORDER**  
 LAURA DEAN-LYTLER

DATE: 07/06/99 TIME: 1637  
 FEE : 9.00  
 PAGES: 1  
 FEE NO: 1999-030780

**NOTICE OF FEE PAID  
 AND INTENT TO HOLD**

Requested By:

Return To: Grefco Minerals  
 36994 Summit Lake Rd.  
 Burney, CA 96013

State Arizona County Pinal  
 Mining District Pioneer Assessment Year 2000

I, the undersigned state: that certain fees required by law were paid for the benefit of the following contiguous mining claims in the mining assessment year ending at noon on September 1, 1999.


Name of Claim				Original Location		Amended Location		BLM Record
	Sec.	T	R	M	Bk	Pg	Bk	
Lit No. 18	19	1S	12E	GSR	1061	640-641	AMC	130723
Lit No. 19	19	1S	12E	GSR	1006	964-965	AMC	104036
Lit No. 20	30	1S	12E	GSR	1627	147	AMC	300365
Lit No. 21	30	1S	12E	GSR	1624	183	AMC	298915

Fee and Intent to Hold	Date	Value
\$ 400 Holding fee was paid to the BLM in Lieu of annual assessment work for years 2000.	1999	\$ 400

The name of and the address of the person who paid the fee is: Grefco Minerals, 36994 Summit Lake Rd. Burney, CA 96013 ATTN: Rocky Torgrimson

The owner of the claim is: Grefco Minerals

All monuments, claim posts, and claim notices are clearly in place on the mining claim subscribed and sworn to me, the 2nd day of July 19 99.

  
 \_\_\_\_\_  
 Signature of Agent

*Shannon R. Moffatt*  
 Notary Public  
 EX 12-4-01

SHANNON MOFFATT  
 Comm. No. 1163879  
 NOTARY PUBLIC - CALIFORNIA  
 SHASTA COUNTY  
 MY COMMISSION EXPIRES  
 DECEMBER 4, 2001

**ENTERED INTO COMPUTER**  
 80 8/23/99



UNITED STATES  
DEPARTMENT OF THE INTERIOR  
BUREAU OF LAND MANAGEMENT

RECEIPT AND ACCOUNTING ADVICE

NO. 2296576  
08/18/99

CD/AZ

Subject: CLAIM MAINTENANCE FEE 2000

2 15 13

2,100.00

Applicant:

GREFO MINERALS  
36994 SUMMIT LAKE RD  
BURNLEY CA 96013  
ATTN: ROCKY TORGERIMSON

CK 3495

Remitter:

Assignor:

LEASE MANAGEMENT DATA									
<input type="checkbox"/> NEW <input type="checkbox"/> UPDATE <input type="checkbox"/> PAYMENT									
ORIGINAL SERIAL NO.	ASG.	TYPE	ST.	CTY.	FUND SYMBOL			ACRES/UNITS	RATE
0MC 258900 ET AL	(2)								
AMOUNT	ANV. DATE	EXP. DATE	BILL CYC.	S/C	DISTRICT	NEXT BILL	MISC. DATA	U of M	ACTUAL UNITS
ASSIGNMENT SERIAL NO.	ASG.	TYPE	ST.	CTY.	FUND SYMBOL			ACRES/UNITS	RATE
AMOUNT	ANV. DATE	EXP. DATE	BILL CYC.	S/C	DISTRICT	NEXT BILL	MISC. DATA	U of M	ACTUAL UNITS

APPLY REMITTANCE			
ACTION	FUNDSYMBOL	CTY.	AMOUNT
FILING FEE			
RENTAL			
UNEARNED			
REFUND			
TOTAL			
AMOUNT DUE			

Remarks:

BY: \_\_\_\_\_ DATE: \_\_\_\_\_

Lease in Escrow?  
 KGS?  
 Auto Escalates?  
 Auto Renew?

Of Interest?  
 Operating Rights?  
 Operator  
 Bond Filed?

FOR MMS USE ONLY		
BILLEE		FOREST REFUGE
NUMBER		
OCS SECTION		
CODE		

298908 -  
 104033 -  
 244339 -  
 130722  
 201588 -

RECEIVED  
 BUREAU OF  
 LAND MANAGEMENT  
 JUL 8 9 59 AM '98

**NOTICE OF FEE PAID  
 AND INTENT TO HOLD**

ARIZONA  
 STATE OFFICE  
 PHOENIX, ARIZONA

Requested By:

Return To: Grefco  
 P.O. Box 939  
 Lompoc, CA 934

State Arizona County Pinal  
 Mining District Pioneer Assessment Year 1999

I, the undersigned state: that certain fees required by law were paid for the benefit of the following contiguous mining claims in the mining assessment year ending at noon on September 1, 1998

Name of Claim	Original Location			Amended Location		BLM Record
	Sec.	T	R	M	Bk Pg	
Lit No. 1	19,20	1S	12E	GSR	1624 176	AMC 298908
Lit No. 2	19,20	1S	12E	"	1624 179	" 298909
Lit No. 3	19	1S	12E	"	1307 933-934	" 244339
Lit No. 4	30	1S	12E	"	1006 958-959	" 104033
Lit No. 5	30	1S	12E	"	1006 960-961	" 104034
Lit No. 6	30	1S	12E	"	1624 185	" 298910
Lit No. 7A	19	1S	12E	"	1624 187	" 298911
Lit No. 7B	19	1S	12E	"	1624 189	" 298912
Lit No. 7C	19	1S	12E	"	1624 191	" 298913
Lit No. 8	19	1S	12E	"	1061 642-643	" 130722
Lit No. 9	30	1S	12E	"	1170 191-192	" 201588
Lit No. 10	30	1S	12E	"	1170 193-194	" 201589
Lit No. 11	19	1S	12E	"	1006 962-963	" 104035
Lit No. 12	30	1S	12E	"	1627 145	" 300364
Lit No. 13	30	1S	12E	"	1624 181	" 298914
Lit No. 15	20	1S	12E	"	1307 935-936	" 244340
Lit No. 16	29	1S	12E	"	1307 937-938	" 244341


Fee and Intent to Hold Date Value  
 \$1700 Holding fee was paid 1998 \$1700  
 to the BLM in lieu of annual  
 assessment work for years  
 1999

The name of the and address of the person who paid the fee is: Grefco Minerals, P.O. Box 939, Lompoc, CA 93438  
Attn: David Jenkins

The owner of the claim is: Grefco Minerals

All monuments, claim posts, and claim notices are clearly in place on the mining claim subscribed and sworn to me, the 28 day of May 19 98.

*David Jenkins*  
 Signature of Agent



**VERIFIED**  
 JUL 9 1998

**ENTERED IN COMPUTER**  
 7/9/98

*Melissa N Dickey*

**NOTICE OF FEE PAID  
AND INTENT TO HOLD**

Requested By:

Return To: Grefco  
P.O. Box 939  
Lompoc, CA 9343

State Arizona County Pinal  
Mining District Pioneer Assessment Year 1999

I, the undersigned state: that certain fees required by law were paid for the benefit of the following contiguous mining claims in the mining assessment year ending at noon on September 1, 1998

Name of Claim	Original Location				Amended Location		BLM Record
	Sec.	T	R	M	Bk	Pg	
Lit No. 18	19	1S	12E	GSR	1061	640-641	AMC 130723
Lit No. 19	19	1S	12E	"	1006	964-965	" 104036
Lit No. 20	30	1S	12E	"	1627	147	" 300365
Lit No. 21	19	1S	12E	"	1624	183	" 298915

RECEIVED  
 BUREAU OF  
 LAND MANAGEMENT  
 JUL 9 9 59 AM '98  
 ARIZONA  
 STATE OFFICE  
 P.O. BOX 939  
 LOMPOC, CALIFORNIA

Fee and Intent to Hold \$400 Date 1998 Value \$400  
\$400 Holding fee was paid to the BLM in Lieu of annual assessment work for years 1999

The name of the and address of the person who paid the fee is: Grefco Minerals, P.O. Box 939, Lompoc, CA 93438  
Attn: David Jenkins

The owner of the claim is: Grefco Minerals

All monuments, claim posts, and claim notices are clearly in place on the mining claim subscribed and sworn to me. The 28 day of May 1998

**VERIFIED**  
JUL 9 1998

*David Jenkins*  
Signature of Agent

**ENTERED IN COMPUTER**

7/9/98

MELISSA N DICKEY  
 COMM. #1077083  
 NOTARY PUBLIC - CALIFORNIA  
 SANTA BARBARA COUNTY  
 My Comm. Expires Nov. 5, 1999

UNITED STATES  
DEPARTMENT OF THE INTERIOR  
BUREAU OF LAND MANAGEMENT

RECEIPT AND ACCOUNTING ADVICE

No. 2389025 04

07/08/98

2,100.00

Subject: Claim Maintenance Fee 1999- (21)

2 3 13

LM/AZ

Applicant:  
Grefco Minerals  
Attn: David Jenkins  
PO Box 939  
Lompoc, CA. 93438

Remitter: GREFCO Minerals INC  
23705 Crenshaw Blvd Suite 101  
Torrance Ca 90505  
CK # 031264

Assignor:

LEASE MANAGEMENT DATA  NEW  UPDATE  PAYMENT

ORIGINAL SERIAL NO.	ASG.	TYPE	ST.	CTY.	FUND SYMBOL	ACRES/UNITS	RATE
AMC 298908, ETAL							

AMOUNT	ANV. DATE	EXP. DATE	BILL CYC.	S/C	DISTRICT	NEXT BILL	MISC. DATA	U of M	ACTUAL UNITS

ASSIGNMENT SERIAL NO.	ASG.	TYPE	ST.	CTY.	FUND SYMBOL	ACRES/UNITS	RATE

AMOUNT	ANV. DATE	EXP. DATE	BILL CYC.	S/C	DISTRICT	NEXT BILL	MISC. DATA	U of M	ACTUAL UNITS

APPLY REMITTANCE

ACTION	FUND SYMBOL	CTY.	AMOUNT
FILING FEE			
RENTAL			
UNEARNED			
REFUND			
TOTAL			
AMOUNT DUE			

Remarks:

BY:

DATE:

Lease in Escrow?  
 KGS? Of Interest?  
 Auto Escalates? Operating Rights?  
 Auto Renew? Operator  
 Bond Filed?

FOR MMS USE ONLY

BILLEE	FOREST REFUGE
NUMBER	
OCS SECTION	
CODE	

244399  
 104033  
 201588  
 300364  
 130722  
 GRS

ARIZONA  
 STATE OFFICE  
 PHOENIX, ARIZONA

RECEIVED  
 BUREAU OF  
 LAND MANAGEMENT  
 JUN 16 10 05 AM '97  
 P.O.Box 939  
 Lompoc, CA 93

**NOTICE OF FEE PAID  
 AND INTENT TO HOLD**

Requested By:

Return To: Grefco  
 P.O.Box 939  
 Lompoc, CA 93

State Arizona County Pinal  
 Mining District Pioneer Assessment Year 1998

I, the undersigned state: that certain fees required by law were paid for the benefit of the following contiguous mining claims in the mining assessment year ending at noon on September 1, 1997.

Name of Claim	Original Location			Amended Location		BLM Record		
	Sec.	T	R	M	Bk		Pg	
Lit No. 1	19,20	1S	12E	GSR	1624	176	AMC	298908
Lit No. 2	19,20	1S	12E	"	1624	179	"	298909
Lit No. 3	19	1S	12E	"	1307	933-934	"	244339
Lit No. 4	30	1S	12E	"	1006	958-959	"	104033
Lit No. 5	30	1S	12E	"	1006	960-961	"	104034
Lit No. 6	30	1S	12E	"	1624	185	"	298910
Lit No. 7A	19	1S	12E	"	1624	187	"	298911
Lit No. 7B	19	1S	12E	"	1624	189	"	298912
Lit No. 7C	19	1S	12E	"	1624	191	"	298913
Lit No. 8	19	1S	12E	"	1061	642-643	"	130722
Lit No. 9	30	1S	12E	"	1170	191-192	"	201588
Lit No. 10	30	1S	12E	"	1170	193-194	"	201589
Lit No. 11	19	1S	12E	"	1006	962-963	"	104035
Lit No. 12	30	1S	12E	"	1627	145	"	300364
Lit No. 13	30	1S	12E	"	1624	181	"	298914
Lit No. 15	20	1S	12E	"	1307	935-936	"	244340
Lit No. 16	29	1S	12E	"	1307	937-938	"	244341

Fee and Intent to Hold Date Value  
 \$1700 Holding fee was paid 1997 \$1700  
 to the BLM in Lieu of annual  
 assessment work for years  
 1998

The name of the and address of the person who paid the fee is: Grefco Minerals, P.O.Box 939, Lompoc, CA 93438  
Attn: David Jenkins

The owner of the claim is: Grefco Minerals

All monuments, claim posts, and claim notices are clearly in place on the mining claim subscribed and sworn to me, the 25th day of April 1997.

David Jenkins  
 Signature of Agent

ENTERED IN COMPUTER

H. LAM SE

DL HAMS

ARIZONA  
STATE OFFICE  
PHOENIX, ARIZONA

JUN 16 10 05 AM '97

RECEIVED  
BUREAU OF  
LAND MANAGEMENT

**NOTICE OF FEE PAID  
AND INTENT TO HOLD**

Requested By:

Return To: Grefco  
P.O. Box 939  
Lompoc, CA 931

State Arizona County Pinal  
Mining District Pioneer Assessment Year 1998

I, the undersigned state: that certain fees required by law were paid for the benefit of the following contiguous mining claims in the mining assessment year ending at noon on September 1, 1997.

Name of Claim	Original Location			Amended Location		BLM Record		
	Sec.	T	R	M	Bk		Pg	
Lit No. 18	19	1S	12E	GSR	1061	640-641	AMC	130723
Lit No. 19	19	1S	12E	"	1006	964-965	"	104036
Lit No. 20	30	1S	12E	"	1627	147	"	300365
Lit No. 21	19	1S	12E	"	1624	183	"	298915

Fee and Intent to Hold \$400 Holding fee was paid to the BLM in Lieu of annual assessment work for years 1998 Date 1997 Value \$400

The name of the and address of the person who paid the fee is: Grefco Minerals, P.O.Box 939, Lompoc, CA 93438  
Attn: David Jenkins

The owner of the claim is: Grefco Minerals

All monuments, claim posts, and claim notices are clearly in place on the mining claim subscribed and sworn to me, The 15th day of April 1997.

David Jenkins  
Signature of Agent

ENTERED IN COMPUTER

7/2/97 DM

CF  
JMS

MID-STATE BANK  
CALIFORNIA ALL-PURPOSE ACKNOWLEDGMENT

State of California

County of Santa Barbara

On April 25 1997 before me, Melissa N Dickey, personally appeared  
*Date Name, Title of Officer (e.g., Jane Doe, Notary Public)*

David Jenkins,  personally known to me - OR -  proved to me on the  
*Name(s) of Signer(s)* basis of satisfactory evidence to be the person(s) whose  
name(s) is/are subscribed to the within instrument and  
acknowledged to me that he/she/they executed the same in  
his/her/their authorized capacity(ies), and that by his/her/their  
signature(s) on the instrument the person(s), or the entity upon  
behalf of which the person(s) acted, executed the instrument.



WITNESS my hand and official seal.

*[Signature]*  
*Signature of Notary*

OPTIONAL

Though the data below is not required by law, it may prove valuable to persons relying on the document and could prevent fraudulent reattachment of this form.

CAPACITY CLAIMED BY SIGNER (PRINCIPAL)

- Individual
- Corporate Officer

*Title(s)*

- Partner(s)
- Limited
- General

- Attorney-in-Fact
- Trustee(s)
- Guardian/Conservator
- Other: \_\_\_\_\_

Absent Signer (Principal) is Representing:  
*Name of Person(s) or Entity(s)*

DESCRIPTION OF ATTACHED DOCUMENT

Notice of Fee Paid and  
Intent to Hold  
*Title or Type of Document*

2  
*Number of Pages*

April 25 1997  
*Date of Document*

Signer(s) Other Than Named Above

RECEIVED  
BUREAU OF  
LAND MANAGEMENT  
JUN 16 10 05 AM '97  
ARIZONA  
STATE OFFICE  
PHOENIX, ARIZONA

DEPARTMENT OF THE INTERIOR  
BUREAU OF LAND MANAGEMENT

RECEIPT AND ACCOUNTING ADVICE

NO. 2314870 04

Subject: CLAIM MAINTENANCE FEE 1998 - 21

TC/AZ

06/17/97

Applicant:

DIGILITE GREFCO MINERALS INC  
23705 CRENSHAW BLVD STE 101  
TORRANCE CA 90505

Remitter: CK 26833

Assignor:

LEASE MANAGEMENT DATA										
<input type="checkbox"/> NEW <input type="checkbox"/> UPDATE <input type="checkbox"/> PAYMENT										
ORIGINAL SERIAL NO.	ASG.	TYPE	ST.	CTY.	FUND SYMBOL			ACRES/UNITS	RATE	
0811 2007000, ET AL										
AMOUNT	ANV. DATE	EXP. DATE	BILL CYC.	S/C	DISTRICT	NEXT BILL	MISC. DATA	U of M	ACTUAL UNITS	
ASSIGNMENT SERIAL NO.	ASG.	TYPE	ST.	CTY.	FUND SYMBOL			ACRES/UNITS	RATE	
AMOUNT	ANV. DATE	EXP. DATE	BILL CYC.	S/C	DISTRICT	NEXT BILL	MISC. DATA	U of M	ACTUAL UNITS	

APPLY REMITTANCE			
ACTION	FUND SYMBOL	CTY.	AMOUNT
FILING FEE			
RENTAL			
UNEARNED			
REFUND			
TOTAL			
AMOUNT DUE			

Remarks:

BY:

DATE:

- Lease in Escrow?
- KGS?
- Auto Escalates?
- Auto Renew?

- Of Interest?
- Operating Rights?
- Operator
- Bond Filed?

FOR MMS USE ONLY		
BILLEE	NUMBER	FOREST REFUGE
OCS SECTION	CODE	



130722  
298908  
RECEIVED BUREAU OF LAND MANAGEMENT 201588  
244339  
300364

NOTICE OF FEE PAID AND INTENT TO HOLD

JUL 8 10 19 AM '96 104033  
SR

Requested By:

ARIZONA STATE OFFICE  
PHOENIX, ARIZONA  
Grefco Box 939  
Lompoc, CA 93

State Arizona County Pinal  
Mining District Pioneer Assessment Year 1997

I, the undersigned state: that certain fees required by law were paid for the benefit of the following contiguous mining claims in the mining assessment year ending at noon on September 1, 1996.

Name of Claim	Original Location			Amended Location		BLM Record		
	Sec.	T	R	M	Bk		Pg	
Lit No. 1	19,20	1S	12E	GSR	1624	176	AMC	298908 ✓
Lit No. 2	19,20	1S	12E	"	1624	179	"	298909 ✓
Lit No. 3	19	1S	12E	"	1307	933-934	"	244339 ✓
Lit No. 4	30	1S	12E	"	1006	958-959	"	104033 ✓
Lit No. 5	30	1S	12E	"	1006	960-961	"	104034 ✓
Lit No. 6	30	1S	12E	"	1624	185	"	298910 ✓
Lit No. 7A	19	1S	12E	"	1624	187	"	298911 ✓
Lit No. 7B	19	1S	12E	"	1624	189	"	298912 ✓
Lit No. 7C	19	1S	12E	"	1624	191	"	298913 ✓
Lit No. 8	19	1S	12E	"	1061	642-643	"	130722 ✓
Lit No. 9	30	1S	12E	"	1170	191-192	"	201588 ✓
Lit No. 10	30	1S	12E	"	1170	193-194	"	201589 ✓
Lit No. 11	19	1S	12E	"	1006	962-963	"	104035 ✓
Lit No. 12	30	1S	12E	"	1627	145	"	300364 ✓
Lit No. 13	30	1S	12E	"	1624	181	"	298914 ✓
Lit No. 15	20	1S	12E	"	1307	935-936	"	244340 ✓
Lit No. 16	29	1S	12E	"	1307	937-938	"	244341 ✓

Fee and Intent to Hold Date Value  
 \$1700 Holding fee was paid 1996 \$1700  
 to the BLM in Lieu of annual assessment work for years 1997

The name of the and address of the person who paid the fee is: Grefco Mineral, P.O.Box 939, Lompoc, CA 93438


Attn: David Jenkins

The owner of the claim is: Grefco Minerals

All monuments, claim posts, and claim notices are clearly in place on the mining claim subscribed and sworn to me, the

5 day of May 19 96

*David Jenkins*  
Signature of Agent



ENTERED IN COMPUTER

7/12/96 10:17 AM SR

*[Handwritten signature]*

RECEIVED  
BUREAU OF  
LAND MANAGEMENT

JUL 8 10 19 AM '96

NOTICE OF FEE PAID  
AND INTENT TO HOLD

Requested By:

ARIZONA  
STATE OFFICE  
PHOENIX, ARIZONA  
P.O. Box 939  
Lompoc, CA 934

State Arizona County Pinal  
Mining District Pioneer Assessment Year 1997

I, the undersigned state: that certain fees required by law were paid for the benefit of the following contiguous mining claims in the mining assessment year ending at noon on September 1, 1996.

Name of Claim	Original Location				Amended Location		BLM Record
	Sec.	T	R	M	Bk	Pg	
Lit No. 18	19	1S	12E	GSR	1061	640-641	AMC 130723 ✓
Lit No. 19	19	1S	12E	"	1006	964-965	" 104036 ✓
Lit No. 20	30	1S	12E	"	1627	147	" 300365 ✓
Lit No. 21	19	1S	12E	"	1624	183	" 298915 ✓

Fee and Intent to Hold \$400 Date 1996 Value \$400  
Holding fee was paid to the BLM in Lieu of annual assessment work for years 1997


The name of the and address of the person who paid the fee is: Grefco Minerals, P.O. Box 939, Lompoc, CA 93438

Attn: David Jenkins  
The owner of the claim is: Grefco Minerals

All monuments, claim posts, and claim notices are clearly in place on the mining claim subscribed and sworn to me. The 15 day of May 1996.

*David Jenkins*  
Signature of Agent

*Melissa N Dickey*



UNITED STATES  
DEPARTMENT OF THE INTERIOR  
BUREAU OF LAND MANAGEMENT

RECEIPT AND ACCOUNTING ADVICE

NO. **2228133** 04

TS/AZ 07/08/96

Subject: CLAIM MAINTENANCE FEE 1997 (21) 2 0 13 2,100.00

Applicant:  
GREFCO MINERAL  
P.O. BOX 939  
LOMPOC, CA 93438

Remitter: CHECK # 022144  
GREFCO  
23705 CRENSHAW BLVE., SUITE 101  
TORRANCE, CA 90505

Assignor:

LEASE MANAGEMENT DATA  NEW  UPDATE  PAYMENT

ORIGINAL SERIAL NO.	ASG.	TYPE	ST.	CTY.	FUND SYMBOL	ACRES/UNITS	RATE
AMC298908 ET/AL							

AMOUNT	ANV. DATE	EXP. DATE	BILL CYC.	S/C	DISTRICT	NEXT BILL	MISC. DATA	U of M	ACTUAL UNITS

ASSIGNMENT SERIAL NO.	ASG.	TYPE	ST.	CTY.	FUND SYMBOL	ACRES/UNITS	RATE

AMOUNT	ANV. DATE	EXP. DATE	BILL CYC.	S/C	DISTRICT	NEXT BILL	MISC. DATA	U of M	ACTUAL UNITS

APPLY REMITTANCE

ACTION	FUND SYMBOL	CTY.	AMOUNT
FILING FEE			
RENTAL			
UNEARNED			
REFUND			
TOTAL			
AMOUNT DUE			

Remarks:  
 298908 - 298909 2  
 244339 - 244341 3  
 104033 - 104034 2  
 298910 - 298915 6  
 130722 - 130723 2  
 201588 - 201589 2  
 104035 - 104036 2  
 300364 - 300365 2  
 BY: 21 DATE:

Lease in Escrow?  
 KGS? Of Interest?  
 Auto Escalates? Operating Rights?  
 Auto Renew? Operator  
 Bond Filed?

**FOR MMS USE ONLY**  
 BILLEE NUMBER FOREST REFUGE  
 OCS SECTION  
 CODE

298908  
 244339  
 104033  
 130722  
 201588  
 300364 Sr

RECEIVED  
 BLM, AZ STATE OFFICE

JUL 13 '95

RECEIVED  
 BLM, AZ STATE OFFICE

JUN 13 '95

NOTICE OF FEE PAID  
 AND INTENT TO HOLD

9:00 A.M.  
 PHOENIX, ARIZONA

9:00 A.M.  
 PHOENIX, ARIZONA

Requested By:

Return To: Grefco, Inc.  
 P.O. Box 939  
 Lompoc, CA 93433

State Arizona County Pinal  
 Mining District Pioneer Assessment Year 1996

I, the undersigned state: that certain fees required by law were paid for the benefit of the following contiguous mining claims in the mining assessment year ending at noon on September 1, 1995.

Name of Claim					Original Location		Amended Location		BLM Record
	Sec.	T	R	M	Bk	Pg	Bk	Pg	
Lit No. 1 ✓	19,20	1S	12E	GSR	1624	176	AMC		298908
Lit No. 2 ✓	19,20	1S	12E	"	1624	179	"		298909
Lit No. 3 ✓	19	1S	12E	"	1307	933-934	"		244339 ✓
Lit No. 4 )	30	1S	12E	"	1006	958-959	"		104033
Lit No. 5 )	30	1S	12E	"	1006	960-961	"		104034
Lit No. 6 ✓	30	1S	12E	"	1624	185	"		298910
Lit No. 7A )	19	1S	12E	"	1624	187	"		298911
Lit No. 7B )	19	1S	12E	"	1624	189	"		298912
Lit No. 7C )	19	1S	12E	"	1624	191	"		298913
Lit No. 8 ✓	19	1S	12E	"	1061	642-643	"		130722 ✓
Lit No. 9 )	30	1S	12E	"	1170	191-192	"		201588
Lit No. 10 )	30	1S	12E	"	1170	193-194	"		201589
Lit No. 11 ✓	19	1S	12E	"	1006	962-963	"		104035 ✓
Lit No. 12 ✓	30	1S	12E	"	1627	145	"		300364 ✓
Lit No. 13 ✓	30	1S	12E	"	1624	181	"		298914 ✓
Lit No. 15 )	20	1S	12E	"	1307	935-936	"		244340
Lit No. 16 )	29	1S	12E	"	1307	937-938	"		244341

Fee and Intent to Hold  
 \$1700 Holding fee was paid  
 to the BLM in Lieu of annual  
 assessment work for years  
 1996

Date  
 August 1995

Value  
 \$1700

The name of the and address of the person who paid the fee is: Grefco, Inc. P.O. Box 939, Lompoc, CA 93438  
 Attn: David Jenkins

The owner of the claim is: Grefco, Inc.

All monuments, claim posts, and claim notices are clearly in place on the mining claim subscribed and sworn to me, the 29th day of June 1995.

David Jenkins  
 Signature of Agent  
 8/4/95 @  
 ENTERED IN COMPUTER  
 1996 Maintenance fee @

Claire Shirley 6/29/95  
 CLAIRE SHIRLEY  
 COMM. #1057974  
 NOTARY PUBLIC - CALIFORNIA  
 SANTA BARBARA COUNTY  
 My Comm. Expires May 8, 1999  
 TGI  
 sym 17

RECEIVED  
BLM DISTRICT OFFICE

JUN 13 '95

NOTICE OF FEE PAID  
AND INTENT TO HOLD

PHOENIX, ARIZONA

Requested By:

Return To: Grefco, Inc.  
P.O. Box 939  
Lompoc, CA 93438

State Arizona County Pinal  
Mining District Pioneer Assessment Year 1996

I, the undersigned state: that certain fees required by law were paid for the benefit of the following contiguous mining claims in the mining assessment year ending at noon on September 1, 1995.

Name of Claim					Original Location		Amended Location		BLM Record
	Sec.	T	R	M	Bk	Pg	Bk	Pg	
Lit No. 18 ✓	19	1S	12E	GSR	1061	640-641	AMC	130723	✓
Lit No. 19 ✓	19	1S	12E	"	1006	964-965	"	104036	✓
Lit No. 20 ✓	30	1S	12E	"	1627	147	"	300365	✓
Lit No. 21 ✓	19	1S	12E	"	1624	183	"	298915	✓

PHOENIX, ARIZONA

JUL 13 '95

Fee and Intent to Hold  
\$400 Holding fee was paid  
to the BLM in Lieu of annual  
assessment work for years  
1996

Date  
August 1995


Value  
\$400

The name of the and address of the person who paid the fee  
is: Grefco, Inc. P.O. Box 939, Lompoc, CA 93438  
Attn: David Jenkins

The owner of the claim is: Grefco, Inc.

All monuments, claim posts, and claim notices are clearly in  
place on the mining claim subscribed and sworn to me, The  
29th day of June 1995.

David Jenkins  
Signature of Agent



sgm 4

UNITED STATES  
DEPARTMENT OF THE INTERIOR  
BUREAU OF LAND MANAGEMENT

RECEIPT AND ACCOUNTING ADVICE

NO. **2147246**

BF/AZ

87/14/95

Subject: CLAIM MAINTENANCE FEE 1996 (21) 2 39 13 2,100.00

Applicant:

GREFCO, INC.  
ATTN: DAVID JENKINS  
PO BOX 939  
LOMPOC, CA 93438

Remitter: SAME - CK #0192190  
GREFCO, INC.  
23705 CRENSHAW BLVD.  
TORRANCE, CA 90505

Assignor:

LEASE MANAGEMENT DATA  NEW  UPDATE  PAYMENT

ORIGINAL SERIAL NO.	ASG.	TYPE	ST.	CTY.	FUND SYMBOL	ACRES/UNITS	RATE
AMC 298908, ET AL							

AMOUNT	ANV. DATE	EXP. DATE	BILL CYC.	S/C	DISTRICT	NEXT BILL	MISC. DATA	U of M	ACTUAL UNITS

ASSIGNMENT SERIAL NO.	ASG.	TYPE	ST.	CTY.	FUND SYMBOL	ACRES/UNITS	RATE

AMOUNT	ANV. DATE	EXP. DATE	BILL CYC.	S/C	DISTRICT	NEXT BILL	MISC. DATA	U of M	ACTUAL UNITS

APPLY REMITTANCE

ACTION	FUND SYMBOL	CTY.	AMOUNT
FILING FEE			
RENTAL			
UNEARNED			
REFUND			
TOTAL			
AMOUNT DUE			

Remarks:

AMC 298908-298915  
244339-244341  
104033-104036  
130722-130723  
201588-201589  
300364-300365  
SR

BY:

DATE:

- Lease in Escrow?
- KGS? Of Interest?
- Auto Escalates? Operating Rights?
- Auto Renew? Operator
- Bond Filed?

FOR MMS USE ONLY

BILLEE NUMBER	FOREST REFUGE
OCS SECTION	
CODE	

**Dicalite**<sup>®</sup>

P.O. Box 939  
3800 San Julian Road  
Lompoc, CA 93438

Fold at line over top of envelope to the  
right of the return address

**CERTIFIED**

Z 194 059 384

**MAIL**



0000

U.S. POSTAGE  
PAID  
LOMPOC, CA  
93438  
JUL 11 95  
AMOUNT

**\$2.52**  
00066318-05

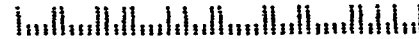
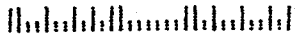
Bureau of Land Management  
Siete Square 3707 N. 7th  
P.O. Box 16563  
Phoenix, AZ 85014

RETURN RECEIPT  
REQUESTED  
PHOENIX, ARIZONA  
JUL 13 95

RECEIVED  
BLM AZ STATE OFFICE  
JUL 13 95

RECEIVED  
BLM AZ STATE OFFICE  
JUL 13 95

RECEIVED  
BLM AZ STATE OFFICE  
JUL 13 95



AMC 298408  
 54339  
 104033  
 130722  
 201588  
 AMC 30034  
 8-16-94  
 JB

**NOTICE OF FEE PAID  
 AND INTENT TO HOLD**

Requested By:

Return To:

State Arizona County Pinal  
 Mining District Pioneer Assessment Year 1995

I, the undersigned state: that certain fees required by law were paid for the benefit of the following contiguous mining claims in the mining assessment year ending at noon on September 1, 1994.

Name of Claim	Original Location			Amended Location		BLM Record
	Sec.	T	R	M	Bk Pg	
Lit No. 1	19,20	15	12E	GSA	1624 176	AMC 298908
Lit No. 2	19,20	15	12E	"	1624 179	298909
Lit No. 3	19	15	12E	"	1307 933-934	244339
Lit No. 4	30	15	12E	"	1006 958-959	104033
Lit No. 5	30	15	12E	"	1006 960-961	104034
Lit No. 6	30	15	12E	"	1624 185	298910
Lit No. 7A	19	15	12E	"	1624 187	298911
Lit No. 7B	19	15	12E	"	1624 189	298912
Lit No. 7C	19	15	12E	"	1624 191	298913
Lit No. 8	19	15	12E	"	1061 642-643	130722
Lit No. 9	30	15	12E	"	1170 191-192	201588
Lit No. 10	30	15	12E	"	1170 193-194	201589
Lit No. 11	19	15	12E	"	1006 962-963	104035
Lit No. 12	30	15	12E	"	1627 145	300364
Lit No. 13	30	15	12E	"	1624 181	298914
Lit No. 15	20	15	12E	"	1307 935-936	244340
Lit No. 16	29	15	12E	"	1307 937-938	244341

Fee and Intent to Hold  
 \$1700 Holding fee was paid to the BLM in Lieu of annual assessment work for years 1995

Date August 1994

Value \$1700

The name of the and address of the person who paid the fee is: Grefco Inc. Attn. David Jenkins  
P.O. Box 939 Lampoc Ca. 93438

The owner of the claim is: Grefco Inc.

All monuments, claim posts, and claim notices are clearly in place on the mining claim subscribed and sworn to on the 29th day of July 1994

David Jenkins  
 Signature of Agent

ENTERED IN COMPUTER

RECEIVED  
 BLM AZ STATE OFFICE  
 Aug 4 1994  
 PHOENIX, ARIZONA  
 9:00 A.M.

4/18/94

8-16-94



**NOTICE OF FEE PAID  
AND INTENT TO HOLD**

Requested By:

Return To:

State Arizona County Pinal  
 Mining District Pioneer Assessment Year 1995  
 I, the undersigned state: that certain fees required by law were  
 paid for the benefit of the following contiguous mining claims in  
 the mining assessment year ending at noon on September 1, 1994.

Name of Claim	Original Location				Amended Location		BLM Record
	Sec.	T	R	M	Bk	Pg	
<u>Lit No. 18</u>	<u>19</u>	<u>15</u>	<u>12E</u>	<u>GSR</u>	<u>1061</u>	<u>640-641</u>	<u>AMC 130723</u>
<u>Lit No. 19</u>	<u>19</u>	<u>15</u>	<u>12E</u>	<u>GSR</u>	<u>1006</u>	<u>964-965</u>	<u>104036</u>
<u>Lit No. 20</u>	<u>30</u>	<u>15</u>	<u>12E</u>	<u>GSR</u>	<u>1627</u>	<u>147</u>	<u>300365</u>
<u>Lit No. 21</u>	<u>19</u>	<u>15</u>	<u>12E</u>	<u>GSR</u>	<u>1624</u>	<u>183</u>	<u>298915</u>

RECEIVED  
 BLM, AZ STATE OFFICE  
 Aug 4 1994  
 9:00 A.M.  
 PHOENIX, ARIZONA

Fee and Intent to Hold \_\_\_\_\_ Date \_\_\_\_\_ Value \_\_\_\_\_  
\$400 Holding fee was paid August 1994 \$400  
 to the BLM in Lieu of annual  
 assessment work for years  
1995

The name of the and address of the person who paid the fee  
 is: Grefco Inc. Attn: David Jenkins  
P.O. Box 939 Lompoc Ca 93436

The owner of the claim is:  
Grefco Inc.

All monuments, claim posts, and claim notices are clearly in  
 place on the mining claim subscribed and sworn to me, the  
29th day of July 1994.

David Jenkins  
 Signature of Agent

(4)

# DICALITE®



P.O. Box 939  
3800 San Julian Road  
Lompoc, CA 93438

Fold at line over top of envelope to the  
right of the return address

**CERTIFIED**

P 224 743 020

**MAIL**



Bureau of Land Management  
Siete Square 3707 N 7th  
P.O. Box 16563  
Phoenix, AZ 85014

RECEIVED  
AUG 01 1994  
9:00 AM  
PHOENIX, AZ 85014



298908  
 244339  
 104033  
 130722  
 201588  
 300364 *Sr*

**NOTICE OF FEE PAID  
 AND INTENT TO HOLD**

Requested By:

Return To: **Grefco Inc.**  
 3800 San Julian Rd.  
 P.O. Box 939  
 Lompoc, CA 93438

State Arizona County Pinal  
 Mining District Pioneer Assessment Year \_\_\_\_\_

I, the undersigned state that certain fees required by law were paid for the benefit of the following contiguous mining claims in the mining assessment year ending at noon on September 1, 1993.

Name of Claim	Original Location			Amended Location		BLM Record	
	Sec.	T	R	M	Bk		Pg
Lit No. 1	19	20	1S 12E	GSR	1624	176	AMC 298908
Lit No. 2	19	20	1S 12E	GSR	1624	179	AMC 298909
Lit No. 3	19		1S 12E	GSR	1307	933-934	AMC 244339 ✓
Lit No. 4	30		1S 12E	GSR	1006	958-959	AMC 104033
Lit No. 5	30		1S 12E	GSR	1006	960-961	AMC 104034
Lit No. 6	30		1S 12E	GSR	1624	185	AMC 298910
Lit No. 7A	19		1S 12E	GSR	1624	187	AMC 298911
Lit No. 7B	19		1S 12E	GSR	1624	189	AMC 298912
Lit No. 7C	19		1S 12E	GSR	1624	191	AMC 298913
Lit No. 8	19		1S 12E	GSR	1061	642-643	AMC 130722 ✓
Lit No. 9	30		1S 12E	GSR	1170	191-192	AMC 201588
Lit No. 10	30		1S 12E	GSR	1170	193-194	AMC 201589
Lit No. 11	19		1S 12E	GSR	1006	962-963	AMC 104035 ✓
Lit No. 12	30		1S 12E	GSR	1627	145	AMC 300364 ✓
Lit No. 13	30		1S 12E	GSR	1624	181	AMC 298914 ✓
Lit No. 15	20		1S 12E	GSR	1307	935-936	AMC 244340
Lit No. 16	29		1S 12E	GSR	1307	937-938	AMC 244341

Fee and Intent to Hold Date Value  
 \$3,400 Holding fee was paid 7-15-93 \$3,400  
 to the BLM in lieu of annual  
 assessment work for years  
 1993 and 1994

The name of the and address of the person who paid the fee is: Grefco, Inc.  
P.O. Box 939, Lompoc, CA 93438  
 The owner of the claim is: Grefco, Inc.  
P.O. Box 939, Lompoc, CA 93438

All monuments, claim posts, and claim notices are placed in place on the mining claim subscribed and sworn to on 15 day of July 1993.

*Daniel Johnson*  
 Signature of Agent

**RECEIVED**  
**BLM AZ STATE OFFICE**  
**JUL 23 9:00 A.M. 1993**  
**MOHAVE, ARIZONA**  
**ENTERED IN COMPUTER**  
 Update 482  
 1993  
 and  
 1994

**NOTICE OF FEE PAID  
AND INTENT TO HOLD**

Requested By:

Grefco Inc.  
Return To: 3800 San Julian Rd.  
P.O. Box 939  
Lompoc, CA 93438

State Arizona County Pinal  
Mining District Pioneer Assessment Year \_\_\_\_\_

I, the undersigned state: that certain fees required by law were paid for the benefit of the following various mining claims in the mining assessment year ending at midnight September 1, 1993.

Name of Claim	Original Location	Assessed Location	Assessment Year	AMC	AMC Number	Checked
Lit No. 18	19 1S 12E GSR 1061	640-641		AMC	130723	✓
Lit No. 19	19 1S 12E GSR 1006	964-965		AMC	104036	✓
Lit No. 20	30 1S 12E GSR 1627	147		AMC	300365	✓
Lit No. 21	19 1S 12E GSR 1624	183		AMC	298915	✓

Fee and Intent to Hold  
\$800.00 Held as fee was paid 7-15-93 \$800.00  
to the BLM in lieu of annual assessment work for years 1993 and 1994

The name of the person or persons who own the above claims is:  
1. Grefco, Inc.  
P.O. Box 93, Lompoc, CA 93438  
The name of the state is: Grefco, Inc.  
P.O. Box 939, Lompoc, CA 93438

All assessments, claims, and other matters herein mentioned shall be in full force and effect from and after the 15th day of July 1993.

*David Johnson*  
State Agent

**ENTERED IN COMPUTER**

482  
1993 + 1994

**RECEIVED**  
**JUL 23 1993**  
**9:00 A.M.**  
**PHOENIX, ARIZONA**  
**P.M. AZ STATE OFFICE**

UNITED STATES  
DEPARTMENT OF THE INTERIOR  
BUREAU OF LAND MANAGEMENT

RECEIPT AND ACCOUNTING ADVICE

NO. 1901047

Subject: CLAIM RENTAL FEE 1993 & 1994 (21)

WG/AZ

07/23/93

Applicant:

2 3 13

4,200.00

GREFCO INC.  
BOX 939  
LOMPOC CA. 93438 97266

Remitter: GREFCO INC.  
3435 W. LOMITA BLVD.  
TORRANCE CA. 90509

Assignor:

LEASE MANAGEMENT DATA  NEW  UPDATE  PAYMENT

ORIGINAL SERIAL NO.	ASG.	TYPE	ST.	CTY.	FUND SYMBOL	ACRES/UNITS	RATE
AMC 298908, ET AL							

AMOUNT	ANV. DATE	EXP. DATE	BILL CYC.	S/C	DISTRICT	NEXT BILL	MISC. DATA	U of M	ACTUAL UNITS

ASSIGNMENT SERIAL NO.	ASG.	TYPE	ST.	CTY.	FUND SYMBOL	ACRES/UNITS	RATE

AMOUNT	ANV. DATE	EXP. DATE	BILL CYC.	S/C	DISTRICT	NEXT BILL	MISC. DATA	U of M	ACTUAL UNITS

APPLY REMITTANCE			
ACTION	FUND SYMBOL	CTY.	AMOUNT
FILING FEE			
RENTAL			
UNEARNED			
REFUND			
TOTAL			
AMOUNT DUE			

Remarks:

BY:

DATE:

- Lease in Escrow?
- KGS?
- Auto Escalates?
- Auto Renew?

- Of Interest?
- Operating Rights?
- Operator
- Bond Filed?

FOR MMS USE ONLY

BILLEE		FOREST REFUGE
NUMBER		
OCS SECTION		
CODE		

130722  
 104033  
 298908  
 300364  
 JCF  
 (P)

**OFFICIAL RECORDS OF  
 PINAL COUNTY RECORDER  
 KATHLEEN C. FELIX**

DATE: 10AUG92 TIME: 1155  
 FEE: \$5.00 \$4.00 \$5.00  
 PAGES: 002  
 DOCKET: 1845 PAGE: 103  
 INSTRUMENT # 052012

1945-103

**AFFIDAVIT OF LABOR**

Recording Requested By:

Grefco Inc.  
 3435 W. Lomita Rd.  
 P.O. Box 939  
 Torrance, CA 90509

RETURN TO

State Arizona County Pinal  
 Mining District Pioneer Assessment Year 1992

I, the undersigned state: that certain labor and/or improvements required by law were made upon or for the benefit of the following contiguous mining claims in the mining assessment year ending at noon on September 1, 1992.

Name of Claim	Original Location				Amended Location		BLM Record
	Sec.	T	R	M	Book	Page	
Lit No.18 ✓	19	1S	12E	GSR	1061	640-641	AMC 130723 ✓
Lit No.19 ✓	19	1S	12E	GSR	1006	964-965	AMC 104036 ✓
Lit No.20 ✓	30	1S	12E	GSR	1627	147	AMC 300365 ✓
Lit No.21 ✓	19	1S	12E	GSR	1624	183	AMC 298915 ✓

Labor and Improvements	Date	Value
Exploration Drilling; Sampling and road work		In Excess of \$ 400
		Assessment Work
		Performed

The name and address of the person who performed the labor or made the improvements is: Name Grefco Inc.  
 Address \_\_\_\_\_

The owner of the claim: Name Grefco, Inc.  
 Address 3435 W. Lomita Blvd., Torrance, CA 90509

All monuments, claim posts, and claim notices are clearly in place on the mining claim subscribed and sworn to me, the 5th day of AUGUST 1992.

David Johnson  
 Signature of Agent

RECEIVED OFFICE  
 BLM STATE OFFICE  
 Nov 9 1992  
 PHOENIX, ARIZONA  
 9:00 A.M.

sqm 4

RECEIVED  
B.L.M. AZ STATE OFFICE  
Nov 6 '92  
9:00 A.M.  
PHOENIX, ARIZONA



Stamp

STATE OF CALIFORNIA }  
COUNTY OF Santa Barbara } SS.  
On August 5, 1992 before me,  
the undersigned, a Notary Public in and for said County and State,  
personally appeared \_\_\_\_\_  
David Jenkins

personally known to me  
 proved to me on the basis of satisfactory evidence  
to be the person(s) whose name(s) is subscribed to the within  
instrument, and acknowledged that he executed it.

Signature *Mona Fay Miller*  
Notary Public in and for said County and State

Individual  
Stamp



FOR NOTARY STAMP

104033  
 130722  
 201588  
 244339  
 298908  
 300364  
 SR  
 (TR)

**OFFICIAL RECORDS OF PINAL COUNTY RECORDER KATHLEEN C. FELIX**

DATE: 10AUG92 TIME: 1155  
 FEE: \$5.00 \$4.00 \$5.00  
 PAGES: 002  
 DOCKET: 1845 PAGE: 105  
 INSTRUMENT # 052013

② 5/4/5

1845-105

**AFFIDAVIT OF LABOR**

Recording Requested By: Grefco Inc. ← RETURN TO  
 3800 San Julian Rd.  
 P.O. Box 939  
 Lompoc, CA 93438

State Arizona County Pinal  
 Mining District Pioneer Assessment Year 1992

I, the undersigned state: that certain labor and/or improvements required by law were made upon or for the benefit of the following contiguous mining claims in the mining assessment year ending at noon on September 1, 1992.

Name of Claim	Original Location			Amended Location		BLM Record
	Sec.	T	R	M	Book Page	
Lit No. 8 ✓	19	1S	12E	GSR	1061 642-643	AMC 130722 ✓
Lit No. 9 ✓	30	1S	12E	GSR	1170 191-192	AMC 201588 ✓
Lit No. 10 ✓	30	1S	12E	GSR	1170 193-194	AMC 201589 ✓
Lit No. 11 ✓	19	1S	12E	GSR	1006 962-963	AMC 104035 ✓
Lit No. 12 ✓	30	1S	12E	GSR	1627 145	AMC 300364 ✓
Lit No. 13 ✓	30	1S	12E	GSR	1624 181	AMC 298914 ✓
Lit No. 15 ✓	20	1S	12E	GSR	1307 935-936	AMC 244340 ✓
Lit No. 16 ✓	29	1S	12E	GSR	1307 937-938	AMC 244341 ✓

9:00 A.M.  
 PHOENIX, ARIZONA

Nov 6 '92

RECEIVED  
 BLM, AZ STATE OFFICE

**Labor and Improvements**

Description	Date	Value
Exploration Drilling, Sampling and road work		In Excess of \$ 800
		Assessment Work

Name and address of the person who performed the labor or made the improvements is: Name Grefco Inc.

Name of the claim: Name Grefco, Inc.  
 Address 3435 W. Lomita Blvd., Torrance, CA 90509

Monuments, claim posts, and claim notices are clearly in place on the mining claim subscribed and sworn to me, the 5th day of August 1992.

Signature of Agent [Signature]



RECEIVED  
B.L.M. AZ STATE OFFICE  
Nov 6 '92  
9:00 A.M.  
PHOENIX, ARIZONA

MID STATE BANK  
MID STATE BANK

Staple

STATE OF CALIFORNIA }  
COUNTY OF Santa Barbara } SS.  
On August 5, 1992 before me,  
the undersigned, a Notary Public in and for said County and State,  
personally appeared David Jenkins

personally known to me  
 proved to me on the basis of satisfactory evidence  
to be the person(s) whose name(s) is subscribed to the within  
instrument, and acknowledged that he executed it.

Signature Mona Fay Miller  
Notary Public in and for said County and State




FOR NOTARY STAMP

Individual  
MS-201 (6-83) (76)  
Staple

104033  
244339  
298908

301

 OFFICIAL RECORDS OF  
PINAL COUNTY RECORDER  
KATHLEEN C. FELIX

DATE: 10AUG92 TIME: 1155  
FEE: \$5.00 \$4.00 \$5.00  
PAGES: 002  
DOCKET: 1845 PAGE: 107  
INSTRUMENT # 052014

5/4/5

1845-107

**AFFIDAVIT OF LABOR**

Recording Requested By: Grefco Inc. ← RETURN TO  
3800 San Julian Rd.  
P.O. Box 939  
Lompoc, CA 93438

State Arizona County Pinal  
 Mining District Pioneer Assessment Year 1992

PHOENIX, ARIZONA  
9:00 A.M.

Nov 6 1992

RECEIVED  
BLM AZ STATE OFFICE

I, the undersigned state: that certain labor and/or improvements required by law were made upon or for the benefit of the following contiguous mining claims in the mining assessment year ending at noon on September 1, 1992.

Name of Claim	Original Location			Amended Location		BLM Record
	Sec.	T	R	M	Book Page	
Lit No.1	19,20	1S	12E	GSR	1624 176	AMC 298908
Lit No.2	19,20	1S	12E	GSR	1624 179	AMC 298909
Lit No.3	19	1S	12E	GSR	1307 933-934	AMC 244339
Lit No.4	30	1S	12E	GSR	1006 958-959	AMC 104033
Lit No.5	30	1S	12E	GSR	1006 960-961	AMC 104034
Lit No.6	30	1S	12E	GSR	1624 185	AMC 298910
Lit No.7A	19	1S	12E	GSR	1624 187	AMC 298911
Lit No.7B	19	1S	12E	GSR	1624 189	AMC 298912
Lit No.7C	19	1S	12E	GSR	1624 191	AMC 298913

Labor and Improvements      Date      Value

Exploration Drilling, Sampling      1992      In Excess of \$ 900  
and road work.           Assessment Work  
 \_\_\_\_\_ Performed \_\_\_\_\_

The name and address of the person who performed the labor or made the improvements is: Name Grefco Inc.

Address \_\_\_\_\_

The owner of the claim: Name Grefco, Inc.

Address 3435 W. Lomita Blvd. Torrance, CA 90509

All monuments, claim posts, and claim notices are clearly in place on the mining claim Subscribed and sworn to me, the 5th day of August 1992.

David Johnson  
Signature of Agent

RECEIVED  
D.L.M. AZ STATE OFFICE

Nov 6 '92

9:00 A.M.  
PHOENIX, ARIZONA



Staple

STATE OF CALIFORNIA }  
COUNTY OF Santa Barbara } ss.

On August 5, 1992 before me,  
the undersigned, a Notary Public in and for said County and State,  
personally appeared David Jenkins

personally known to me  
 proved to me on the basis of satisfactory evidence  
to be the person(s) whose name(s) is subscribed to the within  
instrument, and acknowledged that he executed it.

Signature Mona Fay Miller  
Notary Public in and for said County and State



FOR NOTARY STAMP

Individuals!  
MS-201 (5-83) 262  
Staple

UNITED STATES  
DEPARTMENT OF THE INTERIOR  
BUREAU OF LAND MANAGEMENT

RECEIPT AND ACCOUNTING ADVICE

NO. 1950628 04

WG/AZ 11/09/92

OK  
105.00

Subject: AFFIDAVITS OF ASSESSMENT (21)

2 5 12

Applicant:  
GREFCO INC  
3435 W LOMITA BLVD  
TORRANCE CA 90509

PO BOX 939  
3800 San Julian Rd  
Lompoc, CA 93438  
SAME-CK 00178557

Remitter:

Assignor:

LEASE MANAGEMENT DATA  NEW  UPDATE  PAYMENT

ORIGINAL SERIAL NO.	ASG.	TYPE	ST.	CTY.	FUND SYMBOL	ACRES/UNITS	RATE
AMC 130723, ET AL							

AMOUNT	ANV. DATE	EXP. DATE	BILL CYC.	S/C	DISTRICT	NEXT BILL	MISC. DATA	U of M	ACTUAL UNITS

ASSIGNMENT SERIAL NO.	ASG.	TYPE	ST.	CTY.	FUND SYMBOL	ACRES/UNITS	RATE

AMOUNT	ANV. DATE	EXP. DATE	BILL CYC.	S/C	DISTRICT	NEXT BILL	MISC. DATA	U of M	ACTUAL UNITS

APPLY REMITTANCE

ACTION	FUND SYMBOL	CTY.	AMOUNT
FILING FEE			
RENTAL			
UNEARNED			
REFUND			
TOTAL			
AMOUNT DUE			

Remarks:

A/c/D

BY: \_\_\_\_\_ DATE: \_\_\_\_\_

Lease in Escrow?  
 KGS?  
 Auto Escalates?  
 Auto Renew?

Of Interest?  
 Operating Rights?  
 Operator  
 Bond Filed?

**FOR MMS USE ONLY**

BILLEE	FOREST REFUGE
NUMBER	
OCS SECTION	
CODE	



November 3, 1992

Attn: Recordation Office  
Bureau of Land Management  
P.O. Box 16563  
Phoenix, AZ 85014

Enclosed are assessment Affidavits for the year 1992  
to be filed with your office.

Thank you.

*Debbie Thornburg*

Debbie Thornburg

9:00 A.M.  
PHOENIX, ARIZONA

Nov 6 '92

RECEIVED  
BLM, AZ STATE OFFICE

*Grefco, Inc*

RECEIVED  
B.L.M. AZ STATE OFFICE

OCT 7 '91

9:00 A.M.  
PHOENIX, ARIZONA

OFFICIAL RECORDS OF  
PINAL COUNTY RECORDER  
KATHLEEN C. FELIX

DATE: 06AUG91 TIME: 1000  
FEE: \$5.00 \$4.00 \$5.00  
PAGES: 001  
DOCKET: 1764 PAGE: 586  
INSTRUMENT # 017370

05/4/5

1764-586

AFFIDAVIT OF LABOR

298908  
244339  
104033

Recording Requested By:

Grefco Inc.  
3800 San Julian Rd.  
P.O. Box 930  
Lompoc, California

RETURN TO

State Arizona

County Pinal

Mining District Pioneer

Assessment Year 1991

*je*  
*41*

I, the undersigned state: that certain labor and/or improvements required by law were made upon or for the benefit of the following contiguous mining claims in the mining assessment year ending at noon on September 1, 1991.

Name of Claim					Original Location		Amended Location		BLM Record
	Sec.	T	R	M	Book	Page	Book	Page	
Lit No. 1	19,20	1S	12E	GSR	1624	176			AMC 298908
Lit No. 2	19,20	1S	12E	GSR	1624	179			AMC 298909
Lit No. 3	19	1S	12E	GSR	1307	933-934			AMC 244339
Lit No. 4	30	1S	12E	GSR	1006	958-959			AMC 104033
Lit No. 5	30	1S	12E	GSR	1006	960-961			AMC 104034
Lit No. 6	30	1S	12E	GSR	1624	185			AMC 298910
Lit No. 7A	19	1S	12E	GSR	1624	187			AMC 298911
Lit No. 7B	19	1S	12E	GSR	1624	189			AMC 298912
Lit No. 7C	19	1S	12E	GSR	1624	191			AMC 298913

Labor and Improvements

Date

Value

roadwork, culverts installed  
mineral survey

In Excess of \$ 900

Assessment Work

Performed

The name and address of the person who performed the labor or made the improvements is: Name Grefco Inc.

Address 3800 San Julian Rd, Lompoc Ca 93436

The owner of the claim: Name Grefco, Inc.

Address 3435 W. Lomita Blvd. Torrance, CA 90509

All monuments, claim posts, and claim notices are clearly in place on the mining claim subscribed and sworn to me, the 22 day of July 1991.

David J. ...  
Signature of Agent

Ursula Diane Murphy

OFFICIAL SEAL  
URSULA DIANE MURPHY  
NOTARY PUBLIC, CALIFORNIA  
LOS ANGELES COUNTY  
My Comm. Expires Aug. 14, 1992

*Grefco, Inc*

OFFICIAL RECORDS OF  
 PINAL COUNTY RECORDER  
 KATHLEEN C. FELIX

DATE: 05AUG91 TIME: 1000  
 FEE: \$5.00 \$4.00 \$5.00  
 PAGES: 001  
 DOCKET: 1764 PAGE: 587  
 INSTRUMENT # 017371

RECEIVED  
BLM 42 STATE OFFICE

05/4/5

1764-587 OCT 7 '91

9:09 A.M.  
PHOENIX, ARIZ.  
AFFIDAVIT OF LABOR

Recording Requested By:

Grefco Inc.  
2900 San Julian Rd.  
P.O. Box 939  
Lompoc, CA 93438

RETURN TO

130722  
201588  
104035  
300364  
298914  
244340  
JR  
Gj

State Arizona County Pinal  
Mining District Pioneer Assessment Year 1991

I, the undersigned state: that certain labor and/or improvements required by law were made upon or for the benefit of the following contiguous mining claims in the mining assessment year ending at noon on September 1, 1991.

Name of Claim	Original Location	Amended Location	BLM Record
Lit No. 8 ✓	Sec. 19 T 1S R 12E M GSR 1061	Book 642-643	AMC 130722 ✓
Lit No. 9 ✓	30 1S 12E GSR 1170	191-192	AMC 201588 ✓
Lit No. 10 ✓	30 1S 12E GSR 1170	193-194	AMC 201589 ✓
Lit No. 11 ✓	19 1S 12E GSR 1006	962-963	AMC 104035 ✓
Lit No. 12 ✓	30 1S 12E GSR 1627	145	AMC 300364 ✓
Lit No. 13 ✓	30 1S 12E GSR 1624	181	AMC 298914 ✓
Lit No. 15 ✓	20 1S 12E GSR 1307	935-936	AMC 244340 ✓
Lit No. 16 ✓	29 1S 12E GSR 1307	937-938	AMC 244341 ✓

Labor and Improvements Roadwork, culverts installed, Date \_\_\_\_\_ Value In Excess of \$ 800  
mineral survey Assessment Work Performed

The name and address of the person who performed the labor or made the improvements is: Name Grefco Inc

Address 3800 San Julian Rd; Lompoc Ca 93436

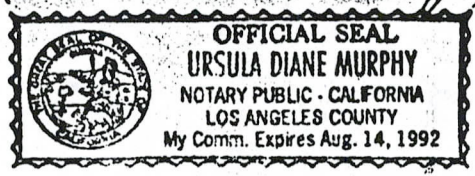
The owner of the claim: Name Grefco, Inc.

Address 3435 W. Lomita Blvd., Torrance, CA 90509

All monuments, claim posts, and claim notices are clearly in place on the mining claim Subscribed and sworn to me, the 22 day of July 1991.

David Jackson  
Signature of Agent

Ursula Diane Murphy



*D. Reyes*

RECEIVED  
B.L.M. AZ STATE OFFICE

Oct 7 '91

05/4/5

1764-588

ARIZONA

OFFICIAL RECORDS OF  
PINAL COUNTY RECORDER  
KATHLEEN C. FELIX

DATE: 06AUG91 TIME: 1000  
FEE: \$5.00 \$4.00 \$5.00  
PAGES: 001  
DOCKET: 1764 PAGE: 588  
INSTRUMENT # 017372

AFFIDAVIT OF LABOR

Recording Requested By:

Grafco Inc.  
3800 San Julian Rd.  
P.O. Box 939  
Lompoc, CA 93438

RETURN TO

130 723  
104036  
300365  
298915

State Arizona

County Pinal

Mining District Pioneer

Assessment Year 1991

I, the undersigned state: that certain labor and/or improvements required by law were made upon or for the benefit of the following contiguous mining claims in the mining assessment year ending at noon on September 1, 1991.

Name of Claim	Original Location				Amended Location		BLM Record
	Sec.	T	R	M	Book	Page	
Lit No.18	19	1S	12E	GSR	1061	640-641	AMC 130723-4
Lit No.19	19	1S	12E	GSR	1006	964-965	AMC 104036
Lit No.20	30	1S	12E	GSR	1627	147	AMC 300365
Lit No.21	19	1S	12E	GSR	1624	183	AMC 298915

Labor and Improvements

Date

Value

Roadwork, culverts installed In Excess of \$ 400

mineral survey Assessment Work Performed

The name and address of the person who performed the labor or made the improvements is: Name Grafco Inc

Address 3800 San Julian Rd, Lompoc Ca 93436

The owner of the claim: Name Grafco, Inc.

Address 3435 W. Lomita Blvd., Torrance, CA 90509

All monuments, claim posts, and claim notices are clearly in place on the mining claim subscribed and sworn to me, the 22 day of July 1991.

*David Jensen*

Signature of Agent

*Ursula Diane Murphy*

OFFICIAL SEAL  
URSULA DIANE MURPHY  
NOTARY PUBLIC - CALIFORNIA  
LOS ANGELES COUNTY  
My Comm. Expires Aug. 14, 1992



UNITED STATES  
DEPARTMENT OF THE INTERIOR  
BUREAU OF LAND MANAGEMENT

RECEIPT AND ACCOUNTING ADVICE

NO. 1666747  
10/07/91

WJ/AZ

Subject: AFFIDAVITS OF ASSESSMENT WORK (39) ✓ 2 17 12 195.00  
OK ej

Applicant:  
GREFCO, INC.  
3435 W. LOMITA BLVD.  
TORRANCE, CA 90509

Remitter:  
SAME, CK 170292

GreFCO Inc.  
3800 San Julian Rd  
P O Box 939  
Lompoc, CA 93438

Assignor:

LEASE MANAGEMENT DATA									
<input type="checkbox"/> NEW <input type="checkbox"/> UPDATE <input type="checkbox"/> PAYMENT									
ORIGINAL SERIAL NO.	ASG.	TYPE	ST.	CTY.	FUND SYMBOL	ACRES/UNITS	RATE		
AMC 40214, ET AL									
AMOUNT	ANV. DATE	EXP. DATE	BILL CYC.	S/C	DISTRICT	NEXT BILL	MISC. DATA	U of M	ACTUAL UNITS
ASSIGNMENT SERIAL NO.	ASG.	TYPE	ST.	CTY.	FUND SYMBOL	ACRES/UNITS	RATE		
AMOUNT	ANV. DATE	EXP. DATE	BILL CYC.	S/C	DISTRICT	NEXT BILL	MISC. DATA	U of M	ACTUAL UNITS

APPLY REMITTANCE			
ACTION	FUND SYMBOL	CTY.	AMOUNT
FILING FEE			
RENTAL			
UNEARNED			
REFUND			
TOTAL			
AMOUNT DUE			

Remarks:  
*ack wj*

BY: \_\_\_\_\_ DATE: \_\_\_\_\_

Lease in Escrow?  
 KGS?  
 Auto Escalates?  
 Auto Renew?

Of Interest?  
Operating Rights?  
Operator  
Bond Filed?

FOR MMS USE ONLY		
BILLEE	NUMBER	FOREST REFUGE
OCS SECTION		
CODE		

CASE FOLDER COPY

AFFIDAVIT OF LABOR

104036  
300365  
298915  
130723 *SP*

Recording Requested By:

← RETURN TO

State Arizona County Pinal  
Mining District Pioneer Assessment Year 1990

I, the undersigned state: that certain labor and/or improvements required by law were made upon or for the benefit of the following contiguous mining claims in the mining assessment year ending at noon on September 1, 1990.

<u>Name of Claim</u>				<u>Original Location</u>	<u>Amended Location</u>	<u>BLM Record</u>			
	<u>Sec.</u>	<u>T</u>	<u>R</u>	<u>M</u>	<u>Book</u>	<u>Page</u>	<u>Book</u>	<u>Page</u>	
Lit No.18	19	1S	12E	GSR	1061	640-641			AMC 130724 ✓
Lit No.19	19	1S	12E	GSR	1006	964-965			XAMC 104036 ✓
Lit No.20	30	1S	12E	GSR	1627	147			XAMC 300365 ✓
Lit No.21	19	1S	12E	GSR	1624	183			XAMC 298915 ✓

<u>Labor and Improvements</u>	<u>Date</u>	<u>Value</u>
Establish new drill road and correct old road ersion with bulldozer.	1990	In Excess of \$ 400
Mineral survey with approved operating plan		Performed

The name and address of the person who performed the labor or made the improvements is: Name Sullivan Asphalt Seal & Stripe

Address Rt. 1 Box 32D, Globe, Arizona 85501


The owner of the claim: Name Grefco, Inc.

Address 3435 W. Lomita Blvd., Torrance, CA 90509

All monuments, claim posts, and claim notices are clearly in place on the mining claim Subscribed and sworn to me, the 20 day of July 1990.

Chris D. Hood  
Signature of Agent

Lynn Powell  
RECEIVED  
B.L.M. AZ STATE OFFICE



AUG 16 1990  
7:45 A.M.  
PHOENIX ARIZONA

AFFIDAVIT OF LABOR

130722  
201588  
104035  
300364  
298914  
244340  
SP  
CR

Recording Requested By: \_\_\_\_\_ RETURN TO \_\_\_\_\_

State Arizona County Pinal  
Mining District Pioneer Assessment Year 1990

I, the undersigned state: that certain labor and/or improvements required by law were made upon or for the benefit of the following contiguous mining claims in the mining assessment year ending at noon on September 1, 1990.

Name of Claim	Original Location			Amended Location		BLM Record
	Sec.	T	R	M	Book Page	
Lit No.8	19	1S	12E	GSR	1061 642-643	✓AMC 130722 ✓
Lit No.9	30	1S	12E	GSR	1170 191-192	×AMC 201588 >
Lit No.10	30	1S	12E	GSR	1170 193-194	×AMC 201589 >
Lit No.11	19	1S	12E	GSR	1006 962-963	×AMC 104035 ✓
Lit No.12	30	1S	12E	GSR	1627 145	×AMC 300364 ✓
Lit No.13	30	1S	12E	GSR	1624 181	×AMC 298914 ✓
Lit No.15	20	1S	12E	GSR	1307 935-936	×AMC 244340 >
Lit No.16	29	1S	12E	GSR	1307 937-938	×AMC 244341 >

Labor and Improvements	Date	Value
Establish new drill roads and correct old road erosion with bulldozer	1990	In Excess of \$ 800
Mineral survey with approved operating plan		Performed

OP#89-12-02-006

The name and address of the person who performed the labor or made the improvements is: Name Sullivan Asphalt Seal & Stripe  
Address Rt.1 Box 32D, Globe, Arizona 85501

The owner of the claim: Name Grefco, Inc.  
Address 3435 W. Lomita Blvd., Torrance, CA 90509

All monuments, claim posts, and claim notices are clearly in place on the mining claim subscribed and sworn to me, the 20 day of July 1990.


Chris D. Head

Signature of Agent

Lynn Powell

RECEIVED

B.L.M. AZ STATE OFFICE



AUG 16 1990

7:45 A.M.

PHOENIX, ARIZONA

298908  
 244339  
 104033  
 JR  
 (AP)

AFFIDAVIT OF LABOR

Recording Requested By: \_\_\_\_\_ RETURN TO \_\_\_\_\_

State Arizona County Pinal

Mining District Pioneer Assessment Year 1990

I, the undersigned state: that certain labor and/or improvements required by law were made upon or for the benefit of the following contiguous mining claims in the mining assessment year ending at noon on September 1, 1990.

Name of Claim	Original Location			Amended Location		BLM Record
	Sec.	T	R	M	Book Page	
Lit No.1	19,20	1S	12E	GSR	1624 176	X AMC 298908
Lit No.2	19,20	1S	12E	GSR	1624 179	X AMC 298909
Lit No.3	19	1S	12E	GSR	1307 933-934	X AMC 244339 ✓
Lit No.4	30	1S	12E	GSR	1006 958-959	X AMC 104033
Lit No.5	30	1S	12E	GSR	1006 960-961	X AMC 104034
Lit No.6	30	1S	12E	GSR	1624 185	X AMC 298910
Lit No.7A	19	1S	12E	GSR	1624 187	X AMC 298911
Lit No.7B	19	1S	12E	GSR	1624 189	X AMC 298912
Lit No.7C	19	1S	12E	GSR	1624 191	X AMC 298913

Labor and Improvements Date 1990 Value In Excess of \$ 900  
 Establish new drill roads and correct old road erosion with bulldozer. Assessment Work  
Mineral survey with approved operating plan Performed


The name and address of the person who performed the labor or made the improvements is: Name Sullivan Asphalt Seal & Stripe  
 Address RT.1 Box 32D, Globe, Arizona 85501

The owner of the claim: Name Grefco, Inc.  
 Address 3435 W. Lomita Blvd. Torrance, CA 90509

All monuments, claim posts, and claim notices are clearly in place on the mining claim subscribed and sworn to me, the 20 day of July 1990.

Chris D. Hood  
 Signature of Agent

Lynn Powell  
 RECEIVED  
 B.L.M. AZ STATE OFFICE



AUG 16 1990  
 7:45 A.M.  
 PHOENIX, ARIZONA





July 23, 1990

BLM, Arizona State Office,

We would like to file our annual Mining claim "Proofs of Labor" with you. Enclosed is the necessary amount of \$195.00. Please return any paperwork to Grefco, Inc., P.O. Box 939, Lompoc, CA 93438.

Thank you.  
Sincerely,

A handwritten signature in cursive script that reads "Chris D. Hood".

Chris D. Hood

RECEIVED  
B.L.M. AZ STATE OFFICE

AUG 16 1990

7:45 A.M.  
PHOENIX, ARIZONA

104033

RECEIVED 244339  
B.L.M. AZ STATE OFFICE

AFFIDAVIT OF LABOR

JUL 07 1989

7:05 A.M.  
PHOENIX, ARIZONA

Recording Requested By: Grefco Inc.  
3800 San Julian Rd.  
P.O. Box 939  
Lompoc, CA 93438

RETURN TO

State Arizona County Pinal  
Mining District Pioneer Assessment Year 1989

I, the undersigned state: that certain labor and/or improvements required by law were made upon or for the benefit of the following contiguous mining claims in the mining assessment year ending at noon on September 1, 1989..

Name of Claim	Original Location			Amended Location		BLM Record	
	Sec.	T	R	M	Book		Page
Lit #4	30	1S	12E	GSR	1006	958	AMC 104033
Lit #5	30	1S	12E	GSR	1006	960	AMC 104034
Lit #11	19	1S	12E	GSR	1006	962	AMC 104035
Lit #19	19	1S	12E	GSR	1006	964	AMC 104036
Lit #13	19	1S	12E	GSR			AMC 244339
Lit #15	20	1S	12E	GSR			AMC 244340
Lit #16	29	1S	12E	GSR			AMC 244341

Labor and Improvements	Date	Value
drilling, grader roadwork	1989	In Excess of \$ 700 <sup>00</sup>
		Assessment Work
		Performed

The name and address of the person who performed the labor or made the improvements is:

Name Grefco, Inc. - Minerals Div.  
3800 San Julian Rd. P.O. Box 939 Lompoc, CA. 93436

The owner of the claim:

Name Grefco, Inc.  
Address 3435 Lomita Blvd. Torrance, CA 90509



OFFICIAL SEAL  
KATHLEEN C. IVORY  
Notary Public, California  
Principal Office in  
Santa Barbara County  
My Comm. Exp. Mar. 23, 1990

All monuments, claim posts, and claim notices are clearly in place on the mining claim

Subscribed and sworn to me, the 9th day of JUNE 19 89.

Chris O'Boyd  
SIGNATURE OF AGENT

Grefco Inc.  
3800 San Julian Rd.  
P.O. Box 939  
Lompoc, CA 93438

Kathleen C. Ivory  
Notary Public

104033 - 6  
244339 - 41

UNITED STATES  
DEPARTMENT OF THE INTERIOR  
BUREAU OF LAND MANAGEMENT

RECEIPT AND ACCOUNTING ADVICE

NO. 1566388

Subject: AFFIDAVITS (29)

BF/AZ JUL 7 89 0 2 12 14500  
OK

Applicant: GREFCO INC.  
3800 SAN JULIAN RD.  
PO BOX 939  
LOMPOC, CA 93438

Remitter: SAME - CK #149282  
3435 W. LOMITA BLVD.  
TORRANCE, CA 90509

Assignor:

LEASE MANAGEMENT DATA  NEW  UPDATE  PAYMENT

ORIGINAL SERIAL NO.	ASG.	TYPE	ST.	CTY.	FUND SYMBOL	ACRES/UNITS	RATE
AMC 40214-40222	AMC 40223-40231	AMC 130722 & 130723	AMC 201588 & 201589	AMC 104033-104036	AMC 244339-244341		

AMOUNT	ANV. DATE	EXP. DATE	BILL CYC.	S/C	DISTRICT	NEXT BILL	MISC. DATA	U of M	ACTUAL UNITS

ASSIGNMENT SERIAL NO.	ASG.	TYPE	ST.	CTY.	FUND SYMBOL	ACRES/UNITS	RATE

AMOUNT	ANV. DATE	EXP. DATE	BILL CYC.	S/C	DISTRICT	NEXT BILL	MISC. DATA	U of M	ACTUAL UNITS

APPLY REMITTANCE			
ACTION	FUND SYMBOL	CTY.	AMOUNT
FILING FEE			
RENTAL			
UNEARNED			
REFUND			
TOTAL			
AMOUNT DUE			

Remarks:

*Acknowledged  
Baf*

BY: \_\_\_\_\_ DATE: \_\_\_\_\_

Lease in Escrow?  
 KGS? Of Interest?  
 Auto Escalates? Operator  
 Auto Renew? Bond Filed?

**FOR MMS USE ONLY**

BILLEE NUMBER	FOREST REFUGE
OCS SECTION CODE	





July 5, 1989

RECEIVED  
B.L.M. AZ STATE OFFICE

Attn: Recordation Office  
Bureau of Land Management  
P.O. Box 16563  
Phoenix, AZ 85011

JUL 07 1989  
7:45 A.M.  
PHOENIX, ARIZONA

Enclosed are assessment affidavits for the year 1989  
to be filed with your office.

Thank you.

Sincerely,  
*Chris D. Hood*  
Chris D. Hood

104033  
244339  
JR

AFFIDAVIT OF LABOR

Recording Requested By:

Grefco Inc.  
3800 San Julian Rd.  
P.O. Box 939  
Lompoc, CA 93438

RETURN TO



State Arizona County Pinal  
Mining District Pioneer Assessment Year 1988

I, the undersigned state: that certain labor and/or improvements required by law were made upon or for the benefit of the following contiguous mining claims in the mining assessment year ending at noon on September 1, 1988..

Name of Claim	Original Location				Amended Location		BLM Record
	Sec.	T	R	M	Book	Page	
Lit #4	30	1S	12E	GSR	1006	958	AMC 104033
Lit #5	30	1S	12E	GSR	1006	960	AMC 104034
Lit #11	19	1S	12E	GSR	1006	962	AMC 104035
Lit #19	19	1S	12E	GSR	1006	964	AMC 104036
Lit #3	19	1S	12E	GSR			AMC 244339
Lit #15	20	1S	12E	GSR			AMC 244340
Lit #16	29	1S	12E	GSR			AMC 244341

Labor and Improvements	Date	Value
Construct new road for drilling purposes. Mining ore & Stockpiling.	04/1988	In Excess of \$700.00
		Assessment Work Performed

The name and address of the person who performed the labor or made the improvements is:

Name Grefco, Inc. - Minerals Div.  
3800 San Julian P.O. Box 939 Lompoc, CA 93436

The owner of the claim:

Name Grefco, Inc.  
Address 3435 Lomita Blvd. Torrance, CA 90509

All monuments, claim posts, and claim notices are clearly in place on the mining claim

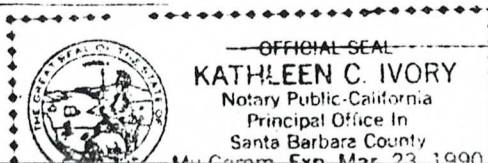
Subscribed and sworn to me, the 2nd day of May 1988

RECEIVED  
B.L.M. AZ STATE OFFICE

MAY 12 1988

7:45 A.M.  
PHOENIX, ARIZONA

Chris O Hood  
SIGNATURE OF AGENT  
Grefco Inc.  
3800 San Julian Rd.  
P.O. Box 939  
Lompoc, CA 93438



\*\*\* CERTIFICATE OF RECORDING \*\*\*

STATE OF ARIZONA, COUNTY OF PINAL (SS)  
I HEREBY CERTIFY THAT THE WITHIN INSTRUMENT WAS FILED FOR RECORD IN  
PINAL COUNTY, STATE OF ARIZONA. WITNESS MY HAND AND OFFICIAL SEAL.



NO: 876919      TIME: 1000 10JUL87      PAGES: 001      FEE: \$ 5.00  
KATHLEEN C. FELIX      \$ 4.00  
PINAL COUNTY RECORDER, BY ..... DEPUTY      \$ 5.00

LABOR

FROM: HOOD, CHRIS D  
TO: LIT NO 03-05

RECEIVED  
B.L.M. AZ STATE OFFICE  
JUL 21 1987  
7:45 A.M.  
PHOENIX, ARIZONA

876919  
104033  
244339

GREFCO, INC.  
333 NORTH 2nd  
P.O. BOX 939  
LOMPOC, CA 93436  
(805) 736-4581

Recording Requested By:

RETURN TO *lji*

RECEIVED

B.L.M. AZ STATE OFFICE

State Arizona County Pinal

Mining District Pioneer Assessment Year 1987

JUL 21 1987

I, the undersigned state: that certain labor and/or improvements required by law were made upon or for the benefit of the following contiguous mining claims in the mining assessment year ending at noon on September 1, 1987..

7:45 A.M.  
PHOENIX, ARIZONA

Name of Claim	Original Location				Amended Location		BLM Record
	Sec.	T	R	M	Book	Page	
Lit #4	30	1S	12E	GSR	1006	958	AMC 104033 -
Lit #5	30	1S	12E	GSR	1006	960	AMC 104034 -
Lit #11	19	1S	12E	GSR	1006	962	AMC 104035 -
Lit #19	19	1S	12E	GSR	1006	964	AMC 104036 -
Lit #3	19	1S	12E	GSR			AMC 244339 -
Lit #15	20	1S	12E	GSR			AMC 244340 -
Lit #16	29	1S	12E	GSR			AMC 244341 -

Labor and Improvements	Date	Value
DRILLING	JUNE 1987	In Excess of \$ 700
		Assessment Work Performed

The name and address of the person who performed the labor or made the improvements is:

Name Grefco, Inc. - Minerals Div.  
Address 333 NORTH 2ND PO BOX 939 Lomdoc, CA. 93436

The owner of the claim:

Name Grefco, Inc.  
Address 3435 Lomita Blvd. Torrance, CA. 90509

ENTERED IN COMPUTER  
7-24-87 *lji*


All monuments, claim posts, and claim notices are clearly in place on the mining claim

Subscribed and sworn to me, the 22 day of April 1987.

Chris O Hood  
SIGNATURE OF AGENT

C. Hood

GREFCO, INC.  
333 NORTH 2nd  
P.O. BOX 939  
LOMPOC, CA 93436  
(805) 736-4581



104033  
SP

(1) 5.00/MC/3

1385-607

843240

AFFIDAVIT OF LABOR

RECEIVED  
B.L.M. AZ STATE OFFICE

OCT 1 - 1986

RETURN TO

7:45 A.M.  
PHOENIX, ARIZONA

Recording Requested By: Grefco Minerals  
1515 E. Chestnut Avenue  
Lompoc, California 93436

State Arizona County Pinal  
Mining District Pioneer Assessment Year 1986

I, the undersigned state: that certain labor and/or improvements required by law were made upon or for the benefit of the following contiguous mining claims in the mining assessment year ending at noon on September 1, 1986.

address changed  
10/8/86

Name of Claim	Original Location						Amended Location		BLM Record
	Sec.	T	R	M	Book	Page	Book	Page	
Lit #4	30	15	12E	GSR	1006	958			AMC 104033
Lit #5	30	15	12E	GSR	1006	960			AMC 104034
Lit #11	19	15	12E	GSR	1006	962			AMC 104035
Lit #19	19	15	12E	GSR	1006	964			AMC 104036

Labor and Improvements DRILLING AND ROAD WORK Date SEPT 1985 Value In Excess of \$ 400  
Assessment Work Performed

The name and address of the person who performed the labor or made the improvements is:

Name Grefco, Inc. - Minerals Div.  
Address 1515 E. Chestnut Ave Lompoc, CA. 93436

The owner of the claim:

Name Grefco, Inc.  
Address 3435 Lomira Blvd. Torrance, CA. 90509


All monuments, claim posts, and claim notices are clearly in place on the mining claim

Subscribed and sworn to me, the 20 day of June 1986

Chris D Hood  
SIGNATURE OF AGENT

C. Hohman

GREFCO, INC.  
1515 E. Chestnut Ave.  
Lompoc, CA. 93436





P.O. Box 939

104033  
MINERALS DIVISION  
GREFCO, Inc.  
~~1515 East Chestnut Avenue~~  
Lompoc  
California 93436  
Telephone: (805) 736-4581

Aug 28, 1986

40214  
130722  
201588  
104033  
JK

Attn: Recordation Office  
Bureau of Land Management  
P.O. Box 16563  
Phoenix, Arizona 85011

Enclosed are assessment affidavits for the year 1986  
to be filed with your office.

Thank you.

Sincerely,  
Chris D Hood

Please note address change.

RECEIVED  
B.L.M. AZ STATE OFFICE  
OCT 1 - 1986  
7:45 A.M.  
PHOENIX, ARIZONA



A Subsidiary of General Refractories Company

104033

have 40208 added

**As soon as you know your new address, mail this card to all the people, businesses, and publications who send you mail.**

For publications, tape an old address label over name and old address sections and complete new address. *Mining Claims :- Page 4380 -1*

*of File dated 8-27-86*

<b>Your name</b>	Print or Type—Last Name, First Name, Middle Initial			AMC: 40208 130722	
	Grefco, Inc.			56879 201588	
<b>Old Address</b>	No. and Street	Apt. Suite No.	P.O. Box	R.D. No.	
	1515 E. Chestnut	—	—	—	
<b>New Address</b>	Post Office State		ZIP Code		
	Lompoc, CA		93436		
<b>Sign Here</b>	No. and Street	Apt. Suite No.	P.O. Box	R.D. No.	
	P.O. Box 939	—	—	—	
<b>Sign Here</b>	Post Office State		ZIP Code		
	Lompoc, CA		93438		
<b>Sign Here</b>	Signature	Date new address in effect	Account No. (if any)		
	X David Jenkins	9-16-86	—		



1515 E. Chestnut Avenue • Lompoc, California 93436

P.O. BOX 939



Recordation Office  
Bureau of Land Management  
P.O. BOX 16563  
Phoenix, Arizona

85011



CTB

104033

clay

AFFIDAVIT OF LABOR

1307-830 805413

Recording Requested By: Grefco Minerals  
1515 E. Chestnut Avenue  
Lompoc, California 93436

RETURN TO

State Arizona County Pinal

Mining District Pioneer Assessment Year Sept. 1984 - August 1985

I, the undersigned state: that certain labor and/or improvements required by law were made upon or for the benefit of the following contiguous mining claims in the mining assessment year ending at noon on September 1, 1985.

Name of Claim	Original Location				Amended Location		BLM Record
	Sec.	T	R	M	Book	Page	
Lit #4	30	1S	12E	GSR	1006	958	AMC 104033
Lit #5	30	1S	12E	GSR	1006	960	AMC 104034
Lit #11	19	1S	12E	GSR	1006	962	AMC 104035
Lit #19	19	1S	12E	GSR	1006	964	AMC 104036

Labor and Improvements	Date	Value
<u>mining, stockpiling &amp; drilling</u>		<u>In Excess of \$ 400</u>
		<u>Assessment Work</u>
		<u>Performed</u>

The name and address of the person who performed the labor or made the improvements

Name Grefco, Inc. - Minerals Div.

Address 1515 E. Chestnut Ave. Lompoc, CA. 93436

The owner of the claim:

Name Grefco, Inc.

Address 3435 Lomita Blvd. Torrance, CA. 90509


RECEIVED  
BLM, AZ STATE OFFICE  
SEP 9 PM 3:42  
P.O. BOX 11  
ARIZONA

All monuments, claim posts, and claim notices are clearly in place on the mining claim  
Subscribed and sworn to me, the 30 day of August 1985.

David Dentura  
SIGNATURE OF AGENT

Rudy M. Klem  
county recorder  
12-37-85

GREFCO, INC.  
1515 E. Chestnut Ave.  
Lompoc, CA. 93436



\*\*\* CERTIFICATE OF RECORDING \*\*—

STATE OF ARIZONA, COUNTY OF PINAL (SS)  
HEREBY CERTIFY THAT THE WITHIN INSTRUMENT WAS FILED FOR RECORD IN  
PINAL COUNTY, STATE OF ARIZONA. WITNESS MY HAND AND OFFICIAL SEAL



NO: 771761

TIME: 1140 17AUG84

PAGES: 001

FEE: \$ 6.00

WILLIAM S. TRUMAN

PINAL COUNTY RECORDER, BY *Barbara J. Kelly*.....DEPUTY

LABOR

FROM: GREFCO INC

TO: LIT 4 AND OTHERS

AFFIDAVIT OF LABOR

1241- 19

Recording Requested By: Grefco Minerals  
1515 E. Chestnut Avenue  
Lompoc, California 93436

RETURN TO

State Arizona County Pinal  
Mining District Pioneer Assessment Year 1984

I, the undersigned state: that certain labor and/or improvements required by law were made upon or for the benefit of the following contiguous mining claims in the mining assessment year ending at noon on September 1, 1984.

Name of Claim	Original Location				Amended Location		BLM Record
	Sec.	T	R	M	Book	Page	
Lit #4	30	1S	12E	GSR	1006	958	AMC 104033 ✓
Lit #5	30	1S	12E	GSR	1006	960	AMC 104034 ✓
Lit #11	19	1S	12E	GSR	1006	962	AMC 104035 ✓
Lit #19	19	1S	12E	GSR	1006	964	AMC 104036 ✓

Labor and Improvements	Date	Value
Drilling, Blasting and Quarrying	1984	In Excess of \$ 400 Assessment Work Performed

The name and address of the person who performed the labor or made the improvements is:

Name Grefco, Inc. - Minerals Div.

Address 1515 E. Chestnut Ave. Lompoc, CA. 93436

The owner of the claim:

Name Grefco, Inc.

Address 3435 Lomita Blvd. Torrance, CA. 90509

All monuments, claim posts, and claim notices are clearly in place on the mining claim

Subscribed and sworn to me, the 15TH day of AUGUST 1984.

Joseph S. Horton  
SIGNATURE OF AGENT

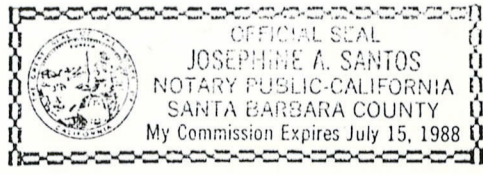
GREFCO, INC.  
1515 E. Chestnut Ave.  
Lompoc, CA. 93436

RECEIVED  
B.L.M. AZ STATE OFFICE  
SEP 14 1984  
7:45 A.M.  
PHOENIX, ARIZONA

STATE OF CALIFORNIA )  
COUNTY OF Santa Barbara ) ss.  
On August 15, 1984 before me, the undersigned, a Notary Public in and for  
said State, personally appeared Joseph S. Horton

personally known to me (or proved to me on the basis of satisfactory evidence) to be the person(s) whose name(s) is/are subscribed to the within instrument and acknowledged to me that he/she/they executed the same.

WITNESS my hand and official seal.



Signature Josephine A. Santos

(This area for official notarial seal)



DICALITE DIVISION

1515 E. Chestnut Avenue • Lompoc, California 93436 • Telephone: (805) 736-4581

September 10, 1984

RECEIVED  
B.L.M. AZ STATE OFFICE

SEP 14 1984

7:45 A.M.  
PHOENIX, ARIZONA

Attn: Recordation Office  
Bureau of Land Management  
2400 Valley Bank Center  
Phoenix, Arizona 85073

Enclosed are Assessment Affidavits for the year 1984  
to be filed with your office.

Thank you.

Sincerely,

Chris D. Hood

*Chris D Hood*

D-57 east

736441

AFFIDAVIT OF LABOR

1170-187

Recording Requested By: Grefco Minerals  
1515 E. Chestnut Avenue  
Lompoc, California 93436

State Arizona County Pinal  
Mining District Pioneer Assessment Year 1983

I, the undersigned state: that certain labor and/or improvements required by law were made upon or for the benefit of the following contiguous mining claims in the mining assessment year ending at noon on September 1, 1983.

Name of Claim					Original Location		Amended Location		BLM Record
	Sec.	T	R	M	Book	Page	Book	Page	
Lit #4	30	1S	12E	GSR	1006	958			AMC 104033
Lit #5	30	1S	12E	GSR	1006	960			AMC 104034
Lit #11	19	1S	12E	GSR	1006	962			AMC 104035
Lit #19	19	1S	12E	GSR	1006	964			AMC 104036

Labor and Improvements	Date	Value
Roadwork, mining, truck hauling of ore	1982-83	In excess of \$400.00 assessment work performed.

The name and address of the person who performed the labor or made the improvements is:

Name Grefco Minerals Signature \_\_\_\_\_  
Address 1515 E. Chestnut Ave., Lompoc, CA 93436

RECEIVED  
B.L.M. AZ STATE OFFICE


The owner of the claim:

Name Grefco Minerals  
Address 3435 Lomita Blvd., Torrance, CA 90509

NOV 7 1983  
07:45 A.M.

All monuments, claim posts, and claim notices are clearly in place on mining claim

Subscribed and sworn to me, the undersigned, this 15th day of June 1983.



David Johnson  
Rebecca P. Jones  
My Commission Expires Sept. 20, 1985



15 E. Chestnut Avenue • Lompoc, California 93436



CA 9-78-916

Bureau Of Land Management  
Arizona State Office  
2400 Valley Bani Center  
Phoenix, AZ 85073

104

104033

\*\* CERTIFICATE OF RECORDING \*\*

STATE OF ARIZONA, COUNTY OF PINAL (SS)  
I HEREBY CERTIFY THAT THE WITHIN INSTRUMENT WAS FILED FOR RECORD IN  
PINAL COUNTY, STATE OF ARIZONA. WITNESS MY HAND AND OFFICIAL SEAL.

NO: 736444      TIME: 1520 14JUN83      PAGES: 001      FEE \$005.00

bga

WILLIAM S. TRUMAN  
PINAL COUNTY RECORDER, BY  DEPUTY

LABOR

FROM: GREFCO MINERA

TO: WHITE SNOW 10



104033-104036

Filed for record the ..... day of ....., A.D. 19....., at ..... o'clock ..... M.  
Reception No. .... RECORDER

1123-439

State of Arizona }  
... Pinal ..... County } ss.

Craig M. Smith....., Agent  
for Grefco, Inc., 3450 Wilshire Boulevard  
Los Angeles, California 90005

AFFIDAVIT OF LABOR

Before me, the subscriber, personally appeared Craig M. Smith.....  
who being duly sworn, saith that at least One Hundred and no/100 Dollars' worth of work or improve-  
ments were performed or made upon each of the following claims:

- ... Lit #4 ..... Location recorded in the records of said County, Book 1006 Page 958
- ... Lit #5 ..... Location recorded in the records of said County, Book 1006 Page 960
- ... Lit #11 ..... Location recorded in the records of said County, Book 1006 Page 962
- ... Lit #19 ..... Location recorded in the records of said County, Book 1006 Page 964

**RECEIVED**  
**B. L. M. AZ STATE OFFICE**

**SEP 27 1982**

**07:45 A.M.**

**PHOENIX, ARIZONA**

- ..... Location recorded in the records of said County, Book ..... Page .....
- ..... Location recorded in the records of said County, Book ..... Page .....
- ..... Location recorded in the records of said County, Book ..... Page .....
- ..... Location recorded in the records of said County, Book ..... Page .....

situated in Superior Sec. 19,30 T1S R12E ..... Mining District, County of

Pinal ..... State of Arizona.....

such work or improvements consisted of  
Roadwork, Mining, Truck Hauling and Plant Test of Ore

In excess of \$400 assessment work performed


such expenditure made by or at the expense of Grefco, Inc., 3450 Wilshire Blvd.,  
Los Angeles, CA 90010.....

..... owners of said claim for the year  
ending 12 o'clock meridian September 1st, 19. 82.... and for the purpose of holding said claim. Such  
expenditure made between ..... 1st ..... day of September....., 19. 81..  
and ..... 31st ..... day of August....., 19. 82....

*Craig M. Smith*

Subscribed and sworn to before me, this 25th day of June A.D. 19. 82

*Virginia A. Jones*



\*\*\* CERTIFICATE OF RECORDING \*\*\*

STATE OF ARIZONA, COUNTY OF PINAL (SS)  
I HEREBY CERTIFY THAT THE WITHIN INSTRUMENT WAS FILED FOR RECORD IN  
PINAL COUNTY, STATE OF ARIZONA. WITNESS MY HAND AND OFFICIAL SEAL.

NO: 710398      TIME: 1315 15JUL82      PAGES: 001      FEE \$003.00

WILLIAM S. TRUMAN  
PINAL COUNTY RECORDER, BY *Carol A. Plusa* .....DEPUTY

1123-439

LABOR      FROM: SITH, CRAIG M      TO: LIT 4-5 AND 0

RECEIVED  
B.L.M. AZ STATE OFFICE  
SEP 27 1982  
07:45 A.M.  
PHOENIX, ARIZONA

① 300  
A Mc 104033 ✓  
then 1036

State of Arizona } 1061-639 \_\_\_\_\_, Agent  
..... } ss. for Grefco, Inc., 3450 Wilshire Boulevard  
..... Pinal County } Los Angeles, California 90005

*Affidavit of Labor*

Before me, the subscriber, personally appeared ... David A. Jenkins .....  
who being duly sworn, saith that at least One Hundred and no/100 Dollars' worth of work or improve-  
ments were performed or made upon each of the following claims:

- .. Lit. #4 ..... Location recorded in the records of said County, Book 1006. Page 958..
- .. Lit. #5 ..... Location recorded in the records of said County, Book 1006. Page 960..
- .. Lit. #11 ..... Location recorded in the records of said County, Book 1006. Page 962..
- .. Lit. #19 ..... Location recorded in the records of said County, Book 1006. Page 964..
- ..... Location recorded in the records of said County, Book ..... Page .....
- ..... Location recorded in the records of said County, Book ..... Page .....
- ..... Location recorded in the records of said County, Book ..... Page .....
- ..... Location recorded in the records of said County, Book ..... Page .....
- ..... Location recorded in the records of said County, Book ..... Page .....


situated in Superior ..... Mining District, County of  
Pinal State of Arizona ..... such work or improvements consisted of  
Rotary drilling and sampling of ore body

such expenditure made by or at the expense of Grefco, Inc. ... 3450 Wilshire Blvd. ...  
Los Angeles, CA 90010 ..... owners of said claim for the year  
ending 12 o'clock meridian September 1st, 1981 ..... and for the purpose of holding said claim. Such  
expenditure made between 1st ..... day of September ..... 1980..  
and ..... 31st day of August ..... , 1981..

X *David Jenkins*

Subscribed and sworn to before me, this 6<sup>th</sup> day of May ..... A.D. 1981..


*Maie Happel*



Adk-  
9-15-81  
JH

RECEIVED  
S.L.M. AZ STATE OFFICE

JUN 4 1 09 PM '81



\*\*\* CERTIFICATE OF RECORDING \*\*\*

STATE OF ARIZONA, COUNTY OF PINAL (SS)  
I HEREBY CERTIFY THAT THE WITHIN INSTRUMENT WAS FILED FOR RECORD IN  
PINAL COUNTY, STATE OF ARIZONA. WITNESS MY HAND AND OFFICIAL SEAL.

NO: 676408      TIME: 0835 06MAY81      PAGES: 001      FEE \$003.00

WILLIAM S. TRUMAN  
PINAL COUNTY RECORDER, BY *Carol A. Liso* 1061-639 DEPUTY

LABOR      FROM: JENKINS, DAVI      TO: LIT 4 AND OTH

**NOTICE!!**

**These documents have been scanned!**

**Do not place un-scanned documents beneath this notice!**

**Do not remove this notice from this file!**

GPO Jacket No. 560-102  
Print Order 61540  
Rise Business Services, LLC  
Job=AZ15 8/14/2019



Box Number= AZ15225



Claim Begin-End: AMC104033-AMC104036

**5 Miscellaneous**



AZ15225-4

AMC113312-AMC116478

**NO  
DOCUMENTS  
FOUND**

NO DOCUMENTS FOUND  
NO DOCUMENTS FOUND

**NOTICE!!**

**These documents have been scanned!**

**Do not place un-scanned documents beneath this notice!**

**Do not remove this notice from this file!**

GPO Jacket No. 560-102  
Print Order 61540  
Rise Business Services, LLC  
Job=AZ15 8/14/2019



Box Number= AZ15225



Claim Begin-End: AMC104033-AMC104036

**6 Location Notices-Amendments and Supporting Documents**



AZ15225-4

AMC113312-AMC116478

# MAP OF MINING CLAIM LOCATION

- The name of the claim is LIT. No. 19
- The SOUTHEAST corner of the claim is 600 feet in a WESTERLY direction to a survey monument or permanent natural object described as THE 1/4 CORNER COMMON TO SECTIONS 19 & 30
- The type of location monument is ROCK SUPPORTED 4X4 POST.  
The type of corner and end monuments are 4X4 POSTS
- The bearing and distance between the corners of the claim are beginning at the SOUTHEAST corner of the claim, 600 feet in a WESTERLY direction to the SOUTHWEST corner, then 1500 feet in a NORTHERLY direction to the NORTHWEST corner, then 600 feet in a WESTERLY direction to the NORTHEAST corner, then 1500 feet in a SOUTHERLY direction to the point of beginning.

## MAP

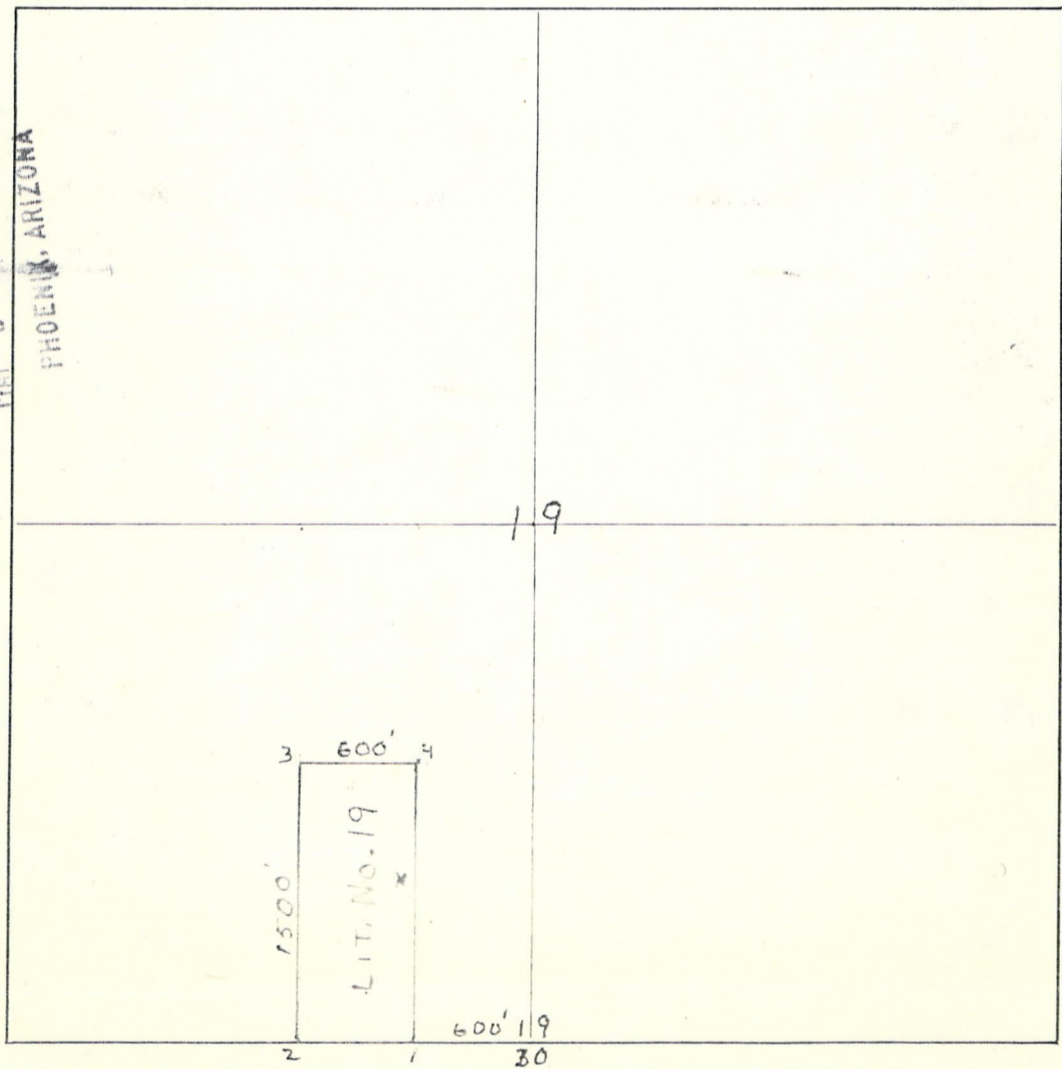
One inch = One thousand feet

North Arrow



ONE MILE

RECEIVED  
B.L.M. AZ STATE OFFICE  
MAY 8 7 45 AM '80



Section 19 Range 12 EAST Township 1 SOUTH G&SRB&M

Date APRIL 10, 1980

GREFCO, INC.

By: J. S. Horton, AGENT

Signature




STATE OF ARIZONA, } I hereby certify that the within instrument was filed and recorded  
 County of PINAL } ss. \_\_\_\_\_, 19\_\_\_\_, at \_\_\_\_\_ M.  
 In Docket No. 1006-964-10 APR 1980 1400, Page \_\_\_\_\_, at the request of  
Greco, Inc.

Fee No.: 99  
3.00  
cash

INDEXED

When recorded mail to:

Witness my hand and official seal.  
WILLIAM S. TRUMAN  
 County Recorder  
 By [Signature]  
 Deputy Recorder



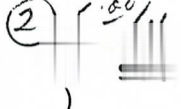
### NOTICE OF MINING CLAIM LOCATION

- 1.  Location                       Amendment                       Relocation
- 2.  Placer                               Lode                               Millsite                               Tunnelsite
- 3. The name and address of the Locator is

GRECO, INC.                      By: J.S. HORTON, AGENT  
 Name  
3450 WILSHIRE BLVD.  
 Address  
LOS ANGELES                      CALIFORNIA                      90010  
 City                                      State                                      Zip

- 4. The name of the claim is LIT. No. 19
- 5. The date of the location is APRIL 10, 1980
- 6. The claim is 1500 feet long and 600 feet wide. The distance from the Location monument to each end of the claim is 600 feet in a NORTHERLY direction and 900 feet in a SOUTHERLY direction.
- 7. The general course of the claim is from the NORTH to the SOUTH.
- 8. The location of the claim is in Section 19, Township 1 SOUTH, Range 12 EAST G&SRB&M, PIONEER Mining District, PINAL County, Arizona.
- 9. If amending or relocating, the previous claim name was \_\_\_\_\_ recorded in Docket \_\_\_\_\_, Book \_\_\_\_\_, \_\_\_\_\_ Mining District, \_\_\_\_\_ County, Arizona.
- 10. The location of the claim with reference to a natural object or permanent monument is APPROXIMATELY THE W 1/2 SE 1/4 SW 1/4, SECTION 19, T. 1 S., R. 12 E. G & S R. B & M.

Date APRIL 10, 1980                      GRECO, INC.  
 By: J.S. Horton, AGENT  
 Signature



1644-715



OFFICIAL RECORDS OF PINAL COUNTY RECORDER KATHLEEN C. FELIX

COUNTY OF PINAL

Recorded at the request of: Del Tierra Engineering & Mining Corp.

DATE: 07DEC89 TIME: 1315 FEE: \$5.00 \$4.00 \$.00 PAGES: 002 DOCKET: 1644 PAGE: 715 INSTRUMENT # 963283

AMENDED NOTICE OF MINING LOCATION LODE CLAIM

104036

NOTICE IS HEREBY GIVEN THAT GREFCO, Inc. hereby claims the land hereinafter described as a Lode Mining Claim, under and pursuant to the laws of the United States of America and the State of Arizona, having discovered a lode, vein or deposit of valuable minerals within the limits of this claim as hereinafter established.

THE NAME of the claim is LIT. # 19 lode.

THAT Lit. No. 19 lode mining claim was located by Grefco, Inc. on APRIL 10, 1980, the Location Notice of which is recorded in Docket 1006, Pages 964-965, Pinal County Records. B.L.M. Serial # A MC 104036.

THIS CLAIM is 1,500 feet in length and 600 feet along the surface in width, claiming 300 feet on each side of the centerline. The "location monument," at which a copy of this notice is posted is on the centerline, 600 ft. from the North end center and 900 ft. from the South end center. The general course of this claim is North to South.

THE UNDERSIGNED has distinctly marked the said location on the ground, so that its surface boundaries may be readily traced, by six substantial posts/monuments, one at each corner and one at each end center, each so marked or inscribed as to indicate the intended location.

SAID CLAIM is situated in the Pioneer Mining District, Pinal County, State of Arizona, and is more particularly described as follows:

BEGINNING at the Northeast corner monument, which is located North 1,500 feet and West 3,240 feet from the Section Corner of Sections 19, 20, 29 & 30, T.1 South, R.12 East, Gila & Salt River Meridian; thence,

- 1,500 feet South to the S.E. corner; thence
300 feet West to the South end center; thence
300 feet West to the S.W. corner; thence
1,500 feet North to the N.W. corner; thence
300 feet East to the North end center; thence
300 feet East to the point and place of beginning.

Said claim is located in the:

- SW 1/4 of Sec. 19, Twp. 1 S., Range 12 E.
1/4 of Sec. 19, Twp. 1 S., Range 12 E.
1/4 of Sec. 19, Twp. 1 S., Range 12 E.
1/4 of Sec. 19, Twp. 1 S., Range 12 E.
Gila and Salt River Meridian.

THE PURPOSE of this amended notice is to more definitely describe the locality and boundaries of the claim, and to correct any irregularities, errors or defects which may have existed or may exist in the original location, amended location or the records thereof, and is made without waiving any rights acquired under and by virtue of the original location.

Dated and posted on the ground this 6 day of December, 1989.

LOCATORS: GREFCO, Inc. P. O. Box 939 Lompoc, CA 93438

By: [Signature] Agent

RECEIVED B.L.M. AZ STATE OFFICE PHOENIX, ARIZONA 89 DEC 28 PM 12:59

ENTERED IN COMPUTER 104036-2-27-90

STATE OF ARIZONA, } I hereby certify that the within instrument was filed and recorded  
County of PINAL } ss. 10 APR 1980 1400 19  , at            M.  
In Docket No. 1006-962, Page           , at the request of

Fee No.: 99 80

INDEXED

3

When recorded mail to:

Witness my hand and official seal.

WILLIAM S. TRUMAN

County Recorder

By [Signature]

Deputy Recorder

Fee: \$



# NOTICE OF MINING CLAIM LOCATION

- 1.  Location                       Amendment                       Relocation
- 2.  Placer                               Lode                               Millsite                               Tunnelsite
- 3. The name and address of the Locator is

GREFCO, INC. BY: J.S. HORTON, AGENT  
Name

3450 WILSHIRE BLVD.  
Address

LOS ANGELES                      CALIFORNIA                      90010  
City                                      State                                      Zip

4. The name of the claim is LIT. No. 11

5. The date of the location is APRIL 10, 1980

6. The claim is 1500 feet long and 600 feet wide. The distance from the Location monument to each end of the claim is 180 feet in a NORTHERLY direction and 1320 feet in a SOUTHERLY direction.

7. The general course of the claim is from the NORTH to the SOUTH

8. The location of the claim is in Section 19, Township 1 SOUTH, Range 12 EAST G&SRB&M, PIONEER Mining District, PINAL County, Arizona.

9. If amending or relocating, the previous claim name was \_\_\_\_\_ recorded in Docket \_\_\_\_\_, Book \_\_\_\_\_ Mining District, \_\_\_\_\_ County, Arizona.

10. The location of the claim with reference to a natural object or permanent monument is APPROXIMATELY THE E 1/2 SE 1/4 SW 1/4, SECTION 19, T. 1 S., R. 12 E. G & S R B & M

Date APRIL 10, 1980

GREFCO, INC.  
By J.S. Horton, AGENT  
Signature

A NC 104035

# MAP OF MINING CLAIM LOCATION

- The name of the claim is LIT. No. 11
- The SOUTHEAST corner of the claim is 0 feet in a — direction to a survey monument or permanent natural object described as 1/4 CORNER COMMON TO SECTIONS 19 AND 30
- The type of location monument is ROCK SUPPORTED 4X4 POST  
The type of corner and end monuments are 4X4 POSTS
- The bearing and distance between the corners of the claim are beginning at the SOUTHEAST corner of the claim, 600 feet in a WESTERLY direction to the SOUTHWEST corner, then 1500 feet in a NORTHERLY direction to the NORTHWEST corner, then 600 feet in a EASTERLY direction to the NORTHEAST corner, then 1500 feet in a SOUTHERLY direction to the point of beginning.

## MAP

One inch = One thousand feet

North Arrow

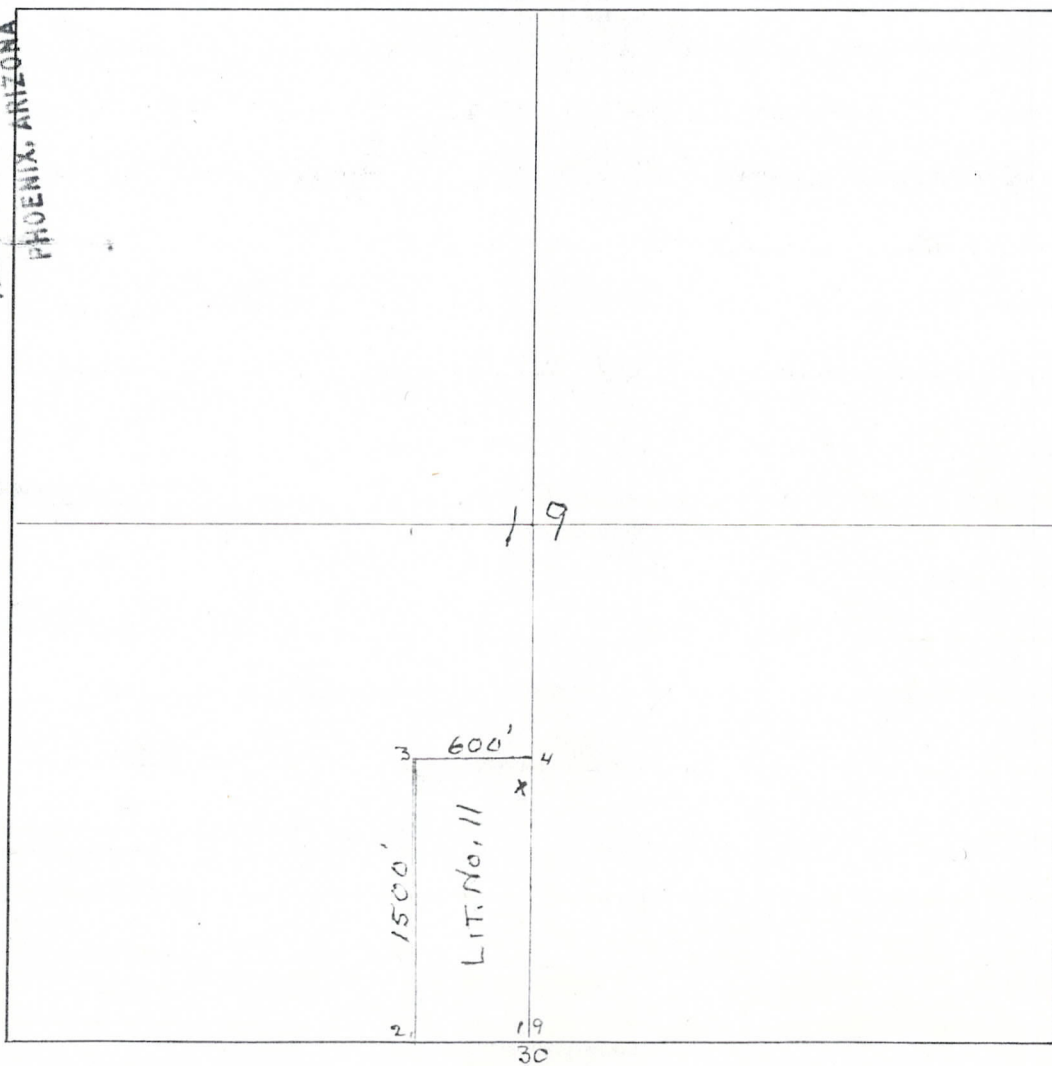


ONE MILE

RECEIVED  
STATE OFFICE  
B.L. HALL  
MAY 8 7 45 AM '80  
PHOENIX, ARIZONA

ONE MILE

640 ACRES



Section 19 Range 12 EAST Township 1 SOUTH, G&SRB&M

Date APRIL 10, 1980

GREFCO, INC.

By: J. J. Boston, AGENT

Signature

Recorded at the request of:  
Del Tierra Engineering & Mining Corp.

1644-707



OFFICIAL RECORDS OF  
PINAL COUNTY RECORDER  
KATHLEEN C. FELIX

DATE: 07DEC89 TIME: 1315  
FEE: \$5.00 \$4.00 \$.00  
PAGES: 002  
DOCKET: 1644 PAGE: 707  
INSTRUMENT # 963279

AMENDED

NOTICE OF MINING LOCATION  
LODE CLAIM

104035

NOTICE IS HEREBY GIVEN THAT GREFCO, Inc. hereby claims the land hereinafter described as a Lode Mining Claim, under and pursuant to the laws of the United States of America and the State of Arizona, having discovered a lode, vein or deposit of valuable minerals within the limits of this claim as hereinafter established.

THE NAME of the claim is LIT. # 11 lode.

THAT Lit. No. 11 lode mining claim was located by Grefco, Inc. on APRIL 10, 1980, the Location Notice of which is recorded in Docket 1006, Pages 962-963, Pinal County Records. B.L.M. Serial # A MC 104035.

THIS CLAIM is 1,500 feet in length and 600 feet along the surface in width, claiming 300 feet on each side of the centerline. The "location monument," at which a copy of this notice is posted is on the centerline, 180 ft. from the North end center and 1,320 ft. from the South end center. The general course of this claim is North to South.

THE UNDERSIGNED has distinctly marked the said location on the ground, so that its surface boundaries may be readily traced, by six substantial posts/monuments, one at each corner and one at each end center, each so marked or inscribed as to indicate the intended location.

SAID CLAIM is situated in the Pioneer Mining District, Pinal County, State of Arizona, and is more particularly described as follows:

BEGINNING at the Northeast corner monument, which is located North 1,500 feet and West 2,640 feet from the Section Corner of Sections 19, 20, 29 & 30, T.1 South, R.12 East, Gila & Salt River Meridian; thence,

- 1,500 feet South to the S.E. corner; thence
- 300 feet West to the South end center; thence
- 300 feet West to the S.W. corner; thence
- 1,500 feet North to the N.W. corner; thence
- 300 feet East to the North end center; thence
- 300 feet East to the point and place of beginning.

Said claim is located in the:

- SW 1/4 of Sec. 19, Twp. 1 S., Range 12 E.
  - 1/4 of Sec. 19, Twp. 1 S., Range 12 E.
  - 1/4 of Sec. 19, Twp. 1 S., Range 12 E.
  - 1/4 of Sec. 19, Twp. 1 S., Range 12 E.
- Gila and Salt River Meridian.

THE PURPOSE of this amended notice is to more definitely describe the locality and boundaries of the claim, and to correct any irregularities, errors or defects which may have existed or may exist in the original location, amended location or the records thereof, and is made without waiving any rights acquired under and by virtue of the original location.

Dated and posted on the ground this 6 day of December, 1989.

LOCATORS: GREFCO, Inc.  
P. O. Box 939  
Lompoc, CA 93438

By: [Signature]  
Agent

RECEIVED  
L.H. AZ STATE OFFICE  
PHOENIX, ARIZONA  
DEC 23 11 12: 58

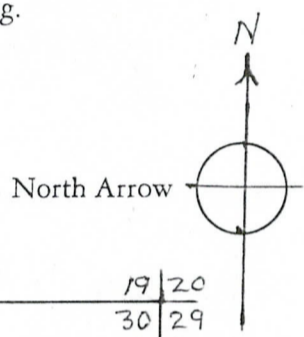
ENTERED IN COMPUTER  
104035  
2-27-90

# MAP OF MINING CLAIM LOCATION

1. The name of the claim is LIT. No. 5
2. The NORTHEAST corner of the claim is 600 feet in a NORTHERLY direction to a survey monument or permanent natural object described as THE SECTION CORNER COMMON TO SECTIONS 19, 20, 29 AND 30,
3. The type of location monument is ROCK SUPPORTED 4X4 POST  
The type of corner and end monuments are 4X4 POSTS
4. The bearing and distance between the corners of the claim are beginning at the NORTHEAST corner of the claim, 600 feet in a SOUTHERLY direction to the SOUTHEAST corner, then 1500 feet in a WESTERLY direction to the SOUTHWEST corner, then 600 feet in a NORTHERLY direction to the NORTHWEST corner, then 1500 feet in an EASTERLY direction to the point of beginning.

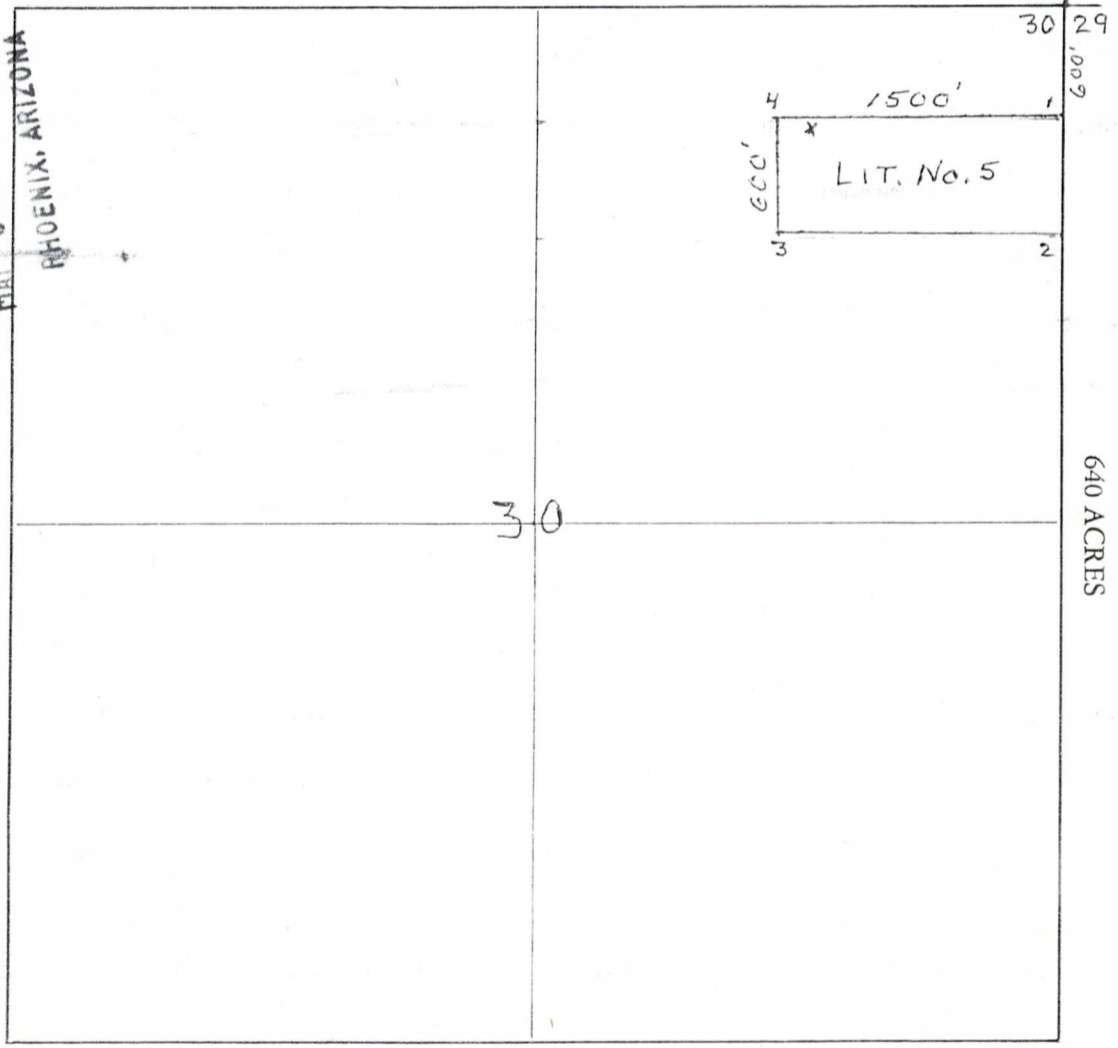
## MAP

One inch = One thousand feet



ONE MILE

RECEIVED  
AZ STATE OFFICE  
B.L.M.  
MAY 8 7 45 AM '80  
PHOENIX, ARIZONA



Section 30 Range 12 EAST Township 1 SOUTH G&SRB&M

Date APRIL 10, 1980

GREFCO, INC.  
By J. S. Hoston  
Signature

STATE OF ARIZONA, } I hereby certify that the within instrument was filed and recorded  
 County of PINAL } ss. 10 APR 1980 1400, 19\_\_\_\_, at \_\_\_\_\_ M.  
 In Docket No 1006-960, Page \_\_\_\_\_, at the request of  
Greco, Inc.

Fee No. 1-80 of

INDEXED

When recorded mail to:

Witness my hand and official seal.

WILLIAM S. TRUMAN

County Recorder

By M. Marta

Deputy Recorder

Fee: \$



### NOTICE OF MINING CLAIM LOCATION

- 1.  Location                       Amendment                       Relocation
- 2.  Placer                               Lode                               Millsite                               Tunnelsite
- 3. The name and address of the Locator is

GREFCO, INC. By J.S. HORTON, AGENT  
Name

3450 WILSHIRE BLVD.  
Address

LOS ANGELES                      CALIFORNIA                      90010  
City                                      State                                      Zip

- 4. The name of the claim is LIT. No. 5
- 5. The date of the location is APRIL 10, 1980
- 6. The claim is 1500 feet long and 600 feet wide. The distance from the Location monument to each end of the claim is 180 feet in a WESTERLY direction and 1320 feet in an EASTERLY direction.
- 7. The general course of the claim is from the WEST to the EAST
- 8. The location of the claim is in Section 30, Township 1 SOUTH, Range 12 EAST G&SRB&M, PIONEER Mining District, PINAL County, Arizona.
- 9. If amending or relocating, the previous claim name was \_\_\_\_\_ recorded in Docket \_\_\_\_\_, Book \_\_\_\_\_ Mining District, \_\_\_\_\_ County, Arizona.
- 10. The location of the claim with reference to a natural object or permanent monument is APPROXIMATELY THE S 1/2 NE 1/4 NE 1/4 SECTION 30, T. 1 S., R. 12 E., G & SRB & M

Date APRIL 10, 1980

GREFCO, INC.

By: J.S. Horton, AGENT  
Signature

A MC 104034



COUNTY OF PINAL )  
Recorded at the request of:  
Del Tierra Engineering & Mining Corp.

DATE: 07DEC89 TIME: 1315  
FEE: \$5.00 \$4.00 \$.00  
PAGES: 002  
DOCKET: 1644 PAGE: 699  
INSTRUMENT # 963275

AMENDED

NOTICE OF MINING LOCATION  
LODE CLAIM

104034  
gn

NOTICE IS HEREBY GIVEN THAT GREFCO, Inc. hereby claims the land hereinafter described as a Lode Mining Claim, under and pursuant to the laws of the United States of America and the State of Arizona, having discovered a lode, vein or deposit of valuable minerals within the limits of this claim as hereinafter established.

THE NAME of the claim is LIT. # 5 lode.

THAT Lit. No. 5 lode mining claim was located by Grefco, Inc. on APRIL 10, 1989, the Location Notice of which is recorded in Docket 1006, Pages 960-961, Pinal County Records. B.L.M. Serial # A MC 104034.

THIS CLAIM is 1,500 feet in length and 600 feet along the surface in width, claiming 300 feet on each side of the centerline. The "location monument," at which a copy of this notice is posted is on the centerline, 180 ft. from the WEST end center and 1,320 ft. from the EAST end center. The general course of this claim is East to West.

THE UNDERSIGNED has distinctly marked the said location on the ground, so that its surface boundaries may be readily traced, by six substantial posts/monuments, one at each corner and one at each end center, each so marked or inscribed as to indicate the intended location.

SAID CLAIM is situated in the Pioneer Mining District, Pinal County, State of Arizona, and is more particularly described as follows:

BEGINNING at the Northeast corner monument, which is located ~~North~~/South 600 feet and East/West -0- feet from the Section Corner of Sections 19, 20, 29 & 30, T.1 South, R.12 East, Gila & Salt River Meridian; thence,

- 300 feet South to the East end center; thence
- 300 feet South to the S.E. corner; thence
- 1,500 feet West to the S.W. corner; thence
- 300 feet North to the West end center; thence
- 300 feet North to the N.W. corner; thence
- 1,500 feet East to the point and place of beginning.

Said claim is located in the:

- NE 1/4 of Sec. 30, Twp. 1 S., Range 12 E.
  - 1/4 of Sec.     , Twp. 1 S., Range 12 E.
  - 1/4 of Sec.     , Twp. 1 S., Range 12 E.
  - 1/4 of Sec.     , Twp. 1 S., Range 12 E.
- Gila and Salt River Meridian.

THE PURPOSE of this amended notice is to more definitely describe the locality and boundaries of the claim, and to correct any irregularities, errors or defects which may have existed or may exist in the original location, amended location or the records thereof, and is made without waiving any rights acquired under and by virtue of the original location.

Dated and posted on the ground this 6 day of December, 1989.

LOCATORS: GREFCO, Inc.  
P. O. Box 939  
Lompoc, CA 93438

By: [Signature]  
Agent

RECEIVED  
PINAL COUNTY RECORDER  
PHOENIX, ARIZONA  
DEC 20 1989 12:58

ENTERED IN COMPUTER  
2-27-90 gn



# MAP OF MINING CLAIM LOCATION

1. The name of the claim is LIT. No. 4
2. The NORTHEAST corner of the claim is 0 feet in a — direction to a survey monument or permanent natural object described as THE SECTION CORNER COMMON TO SECTIONS 19, 20, 29 AND 30
3. The type of location monument is ROCK SUPPORTED 4X4 POST  
The type of corner and end monuments are 4X4 POSTS
4. The bearing and distance between the corners of the claim are beginning at the NORTHEAST corner of the claim, 600 feet in a SOUTHERLY direction to the SOUTHEAST corner, then 1500 feet in a WESTERLY direction to the SOUTHWEST corner, then 600 feet in a NORTHERLY direction to the NORTHWEST corner, then 1500 feet in an EASTERLY direction to the point of beginning.

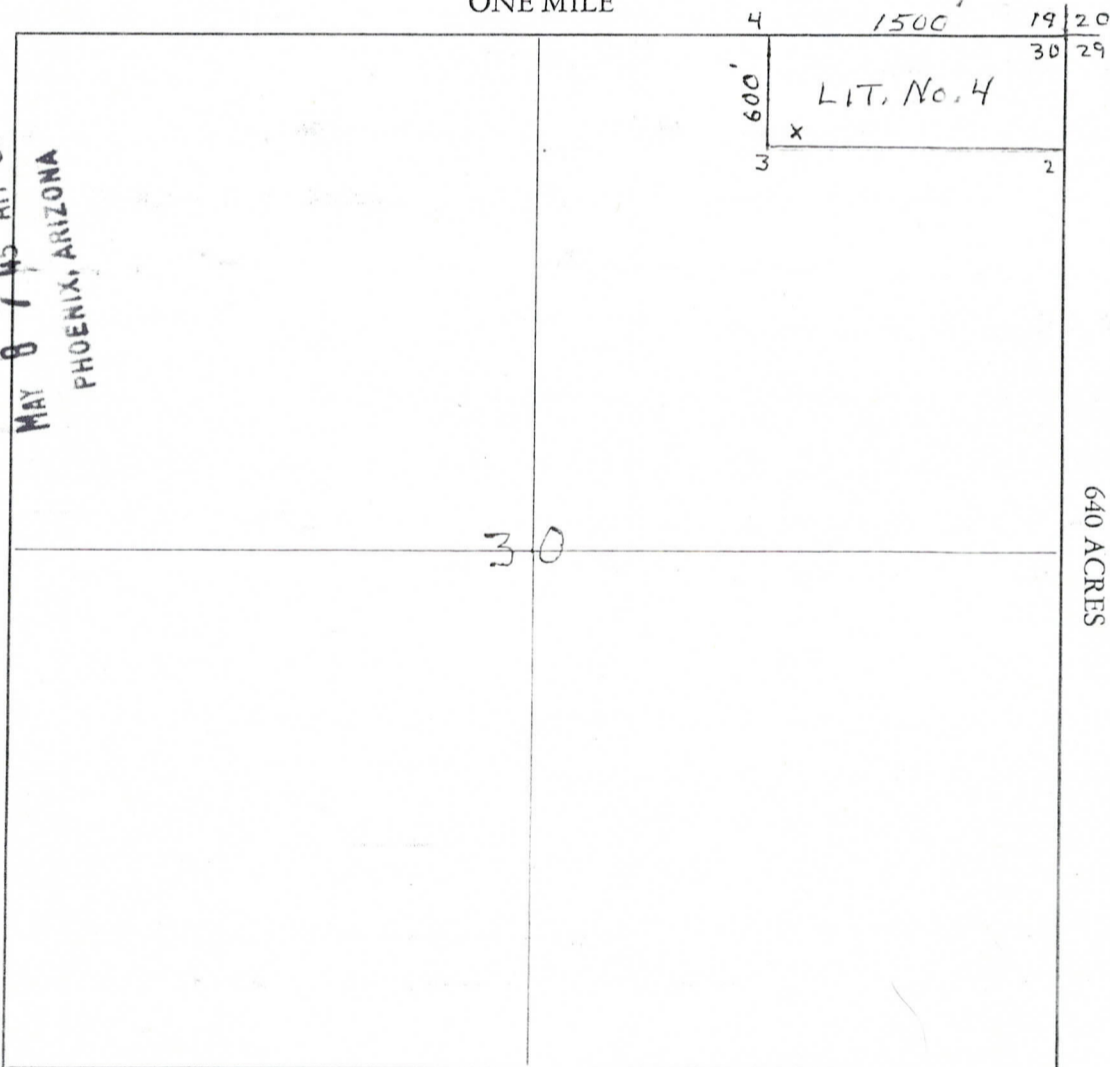
## MAP

One inch = One thousand feet

North Arrow



ONE MILE



RECEIVED  
 B.L.M. AZ STATE OFFICE  
 MAY 8 7 45 AM '80  
 PHOENIX, ARIZONA

Section 30 Range 12 EAST Township 1 SOUTH, G&SRB&M

Date APRIL 10, 1980


GREFCO, INC.  
 BY: J.S. Horton, AGENT  
 Signature

STATE OF ARIZONA, } I hereby certify that the within instrument was filed and recorded  
 County of PINAL } ss. 10 APR 1980 14 00, 19  , at            M.  
 In Docket No. 1006-958, Page           , at the request of  
Sufco Inc.

Fee No.: 99-80  
 INDEXED

When recorded mail to:  
GREFCO, INC.  
ATTN J.S. HORTON  
1515 EAST CHESTNUT  
LAMPSON, CA 95436

Witness my hand and official seal.  
WILLIAM S. TRUMAN  
 County Recorder  
 By M. Martha  
 Deputy Recorder

Fee: \$ 3.00  


## NOTICE OF MINING CLAIM LOCATION

- 1.  Location                       Amendment                       Relocation
- 2.  Placer                               Lode                               Millsite                               Tunnelsite
- 3. The name and address of the Locator is

GREFCO, INC.                      By: J.S. HORTON, AGENT  
 Name  
3450 WILSHIRE BLVD.  
 Address  
LOS ANGELES                      CALIFORNIA                      90010  
 City                                      State                                      Zip

- 4. The name of the claim is LIT, No. 4
- 5. The date of the location is APRIL 10, 1980
- 6. The claim is 1500 feet long and 600 feet wide. The distance from the Location monument to each end of the claim is 180 feet in a WESTERLY direction and 1320 feet in an EASTERLY direction.
- 7. The general course of the claim is from the WEST to the EAST.
- 8. The location of the claim is in Section 30, Township 1 SOUTH, Range 12 EAST G&SRB&M, PIONEER Mining District, PINAL County, Arizona.
- 9. If amending or relocating, the previous claim name was \_\_\_\_\_ recorded in Docket \_\_\_\_\_, Book \_\_\_\_\_, \_\_\_\_\_ Mining District, \_\_\_\_\_ County, Arizona.
- 10. The location of the claim with reference to a natural object or permanent monument is APPROXIMATELY THE N 1/2 NE 1/4 NE 1/4, SECTION 30, T. 1 S., R. 12 E., G & S R B & M

Date APRIL 10, 1980                      GREFCO, INC.  
 By J.S. Horton, AGENT  
 Signature

A MC 104033

1644-697



OFFICIAL RECORDS OF  
PINAL COUNTY RECORDER  
KATHLEEN C. FELIX

COUNTY OF PINAL

Recorded at the request of:  
Del Tierra Engineering & Mining Corp.

DATE: 07DEC89 TIME: 1315  
FEE: \$5.00 \$4.00 \$.00  
PAGES: 002  
DOCKET: 1644 PAGE: 697  
INSTRUMENT # 963274

AMENDED

NOTICE OF MINING LOCATION  
LODE CLAIM

104033  
epi

NOTICE IS HEREBY GIVEN THAT GREFCO, Inc. hereby claims the land hereinafter described as a Lode Mining Claim, under and pursuant to the laws of the United States of America and the State of Arizona, having discovered a lode, vein or deposit of valuable minerals within the limits of this claim as hereinafter established.

THE NAME of the claim is LIT. # 4 lode.

THAT Lit. No. 4 lode mining claim was located by Grefco, Inc. on APRIL 10, 1980, the Location Notice of which is recorded in Docket 1006, Pages 958-959, Pinal County Records. B.L.M. Serial # A MC 104033.

THIS CLAIM is 1,500 feet in length and 600 feet along the surface in width, claiming 300 feet on each side of the centerline. The "location monument," at which a copy of this notice is posted is on the centerline, 180 ft. from the WEST end center and 1,320 ft. from the EAST end center. The general course of this claim is East to West.

THE UNDERSIGNED has distinctly marked the said location on the ground, so that its surface boundaries may be readily traced, by six substantial posts/monuments, one at each corner and one at each end center, each so marked or inscribed as to indicate the intended location.

SAID CLAIM is situated in the Pioneer Mining District, Pinal County, State of Arizona, and is more particularly described as follows:

BEGINNING at the Northeast corner monument, which is located North/South -0- feet and East/West -0- feet from the Section Corner of Sections 19, 20, 29 & 30, T.1 South, R.12 East, Gila & Salt River Meridian; thence,  
300 feet South to the East end center; thence  
300 feet South to the S.E. corner; thence  
1,500 feet West to the S.W. corner; thence  
300 feet North to the West end center; thence  
300 feet North to the N.W. corner; thence  
1,500 feet East to the point and place of beginning.

Said claim is located in the:

NE 1/4 of Sec. 30, Twp. 1 S., Range 12 E.  
1/4 of Sec.     , Twp. 1 S., Range 12 E.  
1/4 of Sec.     , Twp. 1 S., Range 12 E.  
1/4 of Sec.     , Twp. 1 S., Range 12 E.  
Gila and Salt River Meridian.

ENTERED IN COMPUTER  
2-27-90  
y

THE PURPOSE of this amended notice is to more definitely describe the locality and boundaries of the claim, and to correct any irregularities, errors or defects which may have existed or may exist in the original location, amended location or the records thereof, and is made without waiving any rights acquired under and by virtue of the original location.

Dated and posted on the ground this 6 day of December, 1989.

By: [Signature]  
Agent

LOCATORS: GREFCO, Inc.  
P. O. Box 939  
Lompoc, CA 93438

RECEIVED  
BLM, AZ STATE OFFICE  
PHOENIX, ARIZONA  
DEC 28 PM 12:59